

# PLAN MUNICIPAL DE PREVENCIÓN E DEFENSA CONTRA OS INCENDIOS FORESTAIS DO CONCELLO DE **CARNOTA**



Novembro de 2019

# ÍNDICE

<b>1</b>	<b>INTRODUCCIÓN .....</b>	<b>1</b>
1.1	Antecedentes e xustificación.....	1
1.2	Obxectivos.....	2
1.3	Aprobación do Plan Municipal de Prevención e Defensa Contra Incendios Forestais.....	3
<b>2</b>	<b>ÁMBITO TERRITORIAL.....</b>	<b>4</b>
2.1	Situación, límites e superficies.....	4
2.2	Parroquias e núcleos de poboación.....	5
2.3	Caracterización do medio natural .....	6
2.3.1	Topografía .....	6
2.3.2	Climatoloxía.....	7
2.3.3	Edafoloxía .....	8
2.3.4	Hidroloxía .....	9
2.3.5	Flora .....	10
2.3.6	Fauna .....	12
2.4	Espazos naturais protexidos .....	18
<b>3</b>	<b>ANÁLISE DO RISCO DE INCENDIOS .....</b>	<b>18</b>
3.1	Histórico de incendios .....	18
3.1.1	Número de incendios e superficie queimada.....	18
3.1.2	Parroquias de Alta Actividade Incendiaria (PAAI).....	20
3.1.3	Activación do PEIFOGA en situación 2.....	22
<b>4</b>	<b>XESTIÓN DA BIOMASA .....</b>	<b>26</b>
4.1	Definición das redes secundarias de faixas de xestión de biomasa .....	27
4.1.1	Perimetral ao solo urbano, núcleo rural e urbanizable .....	27
4.1.2	Arredor das edificacións destinadas ás persoas, vivendas illadas, urbanizacións, depósitos de lixo, cámpings, gasolineras e parques e instalacións industriais situados a menos de 400 metros do monte e arredor das edificacións illadas destinadas ás persoas .....	29
4.2	Xestión da biomasa en pistas, vías, camiños, estradas de titularidade municipal .....	29
4.3	Xestión da biomasa nos montes de titularidade municipal .....	29
4.4	Relación de parcelas afectadas .....	30

## ANEXOS

- 1 Relación de parcelas afectadas

## PLANOS

- 1 Plano de Situación
- 2 Rede de defensa contra os incendios forestais
  - 2.1 Rede secundaria de faixas de xestión da biomasa perimetral ao solo urbano, núcleo rural e urbanizable, e relación de parcelas afectadas

# MEMORIA



## 1 INTRODUCCIÓN

### 1.1 Antecedentes e xustificación

O monte constitúe un patrimonio esencial para o desenvolvemento sustentable de Galicia, onde os terreos de monte constitúen máis do 65% da súa superficie e onde integrados con eles hai 313 concellos cuns 31.550 núcleos de poboación.

Mais o importante valor que o monte desempeña para a nosa sociedade no seu conxunto vén sendo ameazado pola propagación de incendios forestais, afectando á súa riqueza ambiental e paisaxística e ás actividades agroforestais que se desenvolven nel.

Esta situación débenos facer conscientes de que os incendios forestais no medio rural constitúen unha grave ameaza para calquera política de desenvolvemento rural, ademais de comprometer a sustentabilidade económica e social de Galicia.

Os terreos forestais e as súas zonas de influencia teñen unha configuración específica que dificulta a súa protección contra os incendios forestais; entre outras, estas características son a fragmentación da propiedade, o desequilibrio entre zonas, o abandono da agricultura, a ganadería extensiva sen control e a progresiva transformación das parcelas agrícolas fragmentadas en terreos de monte, o que deu lugar a unha progresiva desorde do territorio incrementando a ameaza derivada dun incendio forestal.

O *Estatuto de autonomía de Galicia* no artigo 27.10 e a *Constitución de 1978* nos artigos 148.1.8 e 149.1.23 determinan o marco normativo xeral de referencia en materia de prevención e incendios forestais. A *Lei 43/2003, de 21 de novembro, de montes*, atribúe á Comunidade Autónoma a facultade para desenvolver os aspectos de defensa contra incendios forestais dotando dun marco regulador legislativo que contribúe a fortalecer a seguridade xurídica das administracións públicas galegas e dos cidadáns na prevención e defensa contra os incendios forestais.

A *Lei 7/2012, do 28 de xuño, de montes de Galicia*, ten por obxecto establecer o marco normativo

dos montes e terreos forestais existentes na Comunidade Autónoma de Galicia, e será aplicable a todos os montes ou terreos forestais do territorio.

A *Lei 3/2007, do 9 de abril, de prevención e defensa contra os incendios forestais de Galicia*, estrutura o planeamento de defensa do espazo rural fronte aos incendios forestais, en varios niveis: galego, de distrito, municipal e inframunicipal. No seu *artigo 7* atribúe a competencia dos concellos de elaborar e aprobar os plans municipais de prevención e defensa contra os incendios forestais, adoptar as medidas de prevención de incendios forestais que lles correspondan en terreos que lles sexan da súa titularidade, ordenar a execución das obras necesarias para conservar e manter o solo e a biomasa vexetal nas condicións precisas que eviten os incendios, e de forma máis concreta a ordenación e execución subsidiaria da xestión da biomasa, así coma o deber de xestionar as redes secundarias de faixas de xestión de biomasa e as faixas laterais das redes viarias da súa titularidade.

Neste marco, o planeamento a nivel municipal integrará nos plans de emerxencias municipais as actuacións de prevención e defensa contra os incendios forestais, con arranxo ó previsto na lexislación galega de emerxencias, sendo a *Lei 2/1985, do 21 de xaneiro, sobre protección civil*, a *Lei 5/2007, do 7 de maio, de emerxencias de Galicia (Platerga)* e o *Plan especial de protección civil ante emerxencias por incendios forestais na Comunidade Autónoma de Galicia (Peifoga)*.

## 1.2 Obxectivos

O obxectivo principal do presente Plan Municipal de Prevención e Defensa contra Incendios Forestais, en cumprimento do establecido na *Lei 3/2007*, é a definición da rede de faixas secundarias de xestión de biomasa, formadas por un conxunto de parcelas lineais do territorio estratexicamente localizadas, e garantir o control e a eliminación total ou parcial da biomasa forestal, mediante técnicas silvícolas axeitadas, co fin principal de reducir o risco de incendio e protexer a seguranza das persoas.

Este obxectivo fundamental concrétase nunha serie de accións sobre o territorio que buscan organizar a xestión da biomasa en zonas estratéxicas, especialmente aquelas declaradas de alto

risco de incendio, unido á construción e mantemento de faixas exteriores de protección de zonas poboadas, o tratamento de áreas forestais nun esquema de intervención segundo modelos silvícolas previamente establecidos, no ámbito da defensa de persoas e bens e a defensa dos montes.

A redacción do presente Plan pretende, por tanto, aportar un documento que conteña as accións necesarias para a defensa contra os incendios forestais efectuando unha análise da situación actual, e establece unha zonificación do territorio como marco das directrices de actuación a realizar para acadar os obxectivos propostos.

### **1.3 Aprobación do Plan Municipal de Prevención e Defensa Contra Incendios Forestais**

É competencia dos concellos elaborar e aprobar os plans municipais de prevención e defensa contra os incendios forestais, e integralos nos plans de emerxencias municipais, de acordo co previsto na lexislación galega de emerxencias.

Os plans deberán ser redactados por técnicos competentes en materia forestal.

A estrutura deste plan, ven definida no *artigo 16* da *Lei 3/2007*, e axustarase ás directrices que estableza a normativa aplicable en materia de emerxencias.

Será a dirección xeral competente en materia forestal quen emita informe preceptivamente e con carácter vinculante sobre os plan municipais de prevención e defensa contra os incendios forestais antes da súa aprobación. O ámbito do plan poderá ser de todo o concello ou ilo desenvolvendo por zonas.

A coordinación e a xestión do planeamento municipal de prevención e defensa contra os incendios forestais compétenlle a alcaldía. A elaboración, execución e actualización deste planeamento ten carácter obrigatorio.

Os plans municipais de prevención e defensa contra os incendios forestais deberán adaptarse ao disposto nesta Lei nun prazo de cinco anos desde a súa entrada en vigor.

## 2 ÁMBITO TERRITORIAL

O marco xeográfico obxecto do presente Plan Municipal de Prevención e Defensa Contra os Incendios Forestais é o concello de Carnota, localizado na provincia de A Coruña, dentro do Distrito Forestal V Fisterra.

### 2.1 Situación, límites e superficies

#### *Situación*

O concello de Carnota sitúase na provincia de A Coruña. As súas coordenadas xeográficas son:

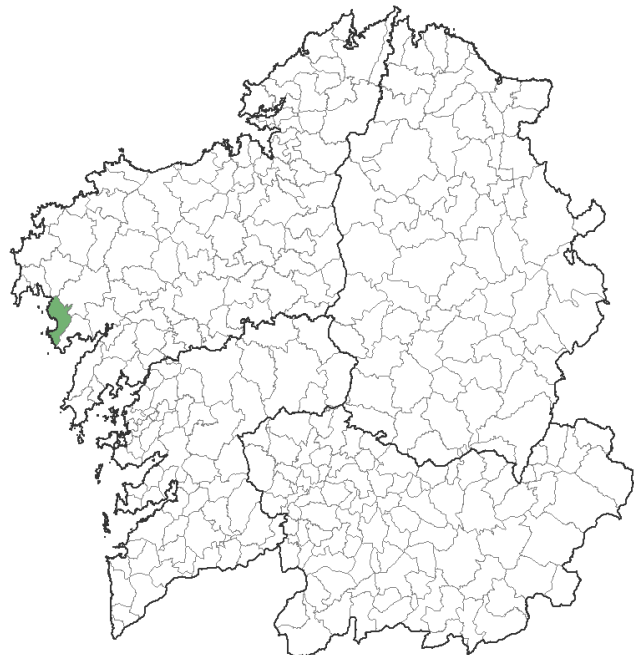
- Latitude: 42°50'41,7"N
- Lonxitude: 9°6'5,96"W

#### *Límites*

- Norte: concello de Dumbría.
- Oeste: concello de Mazaricos e Muros.
- Sur: concello de Muros.
- Leste: concello de Dumbría.

#### *Superficie*

Ten unha extensión de 70,9 km<sup>2</sup>.



Mapa 1 Localización do concello

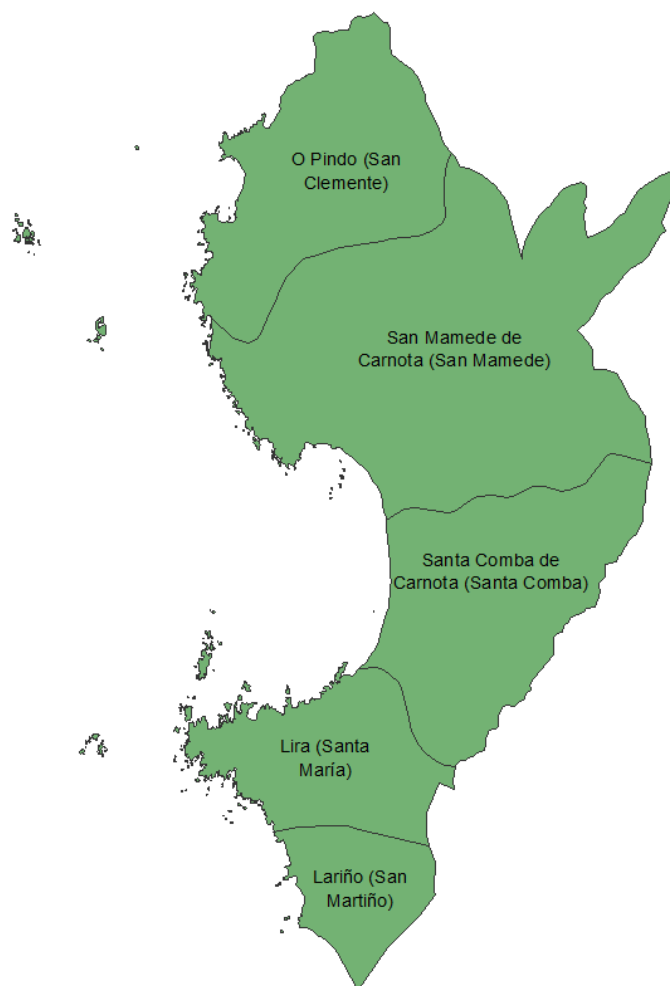
## 2.2 Parroquias e núcleos de poboación

O concello distribúese en 5 parroquias que se relacionan na seguinte táboa:

Parroquia	Superficie	Habitantes
San Mamede de Carnota (San Mamede)	2992,44	1077
Santa Comba de Carnota (Santa Comba)	1461,72	928
Lariño (San Martiño)	481,60	444
Lira (Santa María)	882,23	812
O Pindo (San Clemente)	1359,57	770

Táboa 1 Táboa de parroquias e habitantes (Fonte: IGE)

\*Superficie en hectáreas



Mapa 2 Mapa de parroquias

## 2.3 Caracterización do medio natural

### 2.3.1 Topografía

Carnota é un municipio costeiro, que dende o punto de vista territorial destaca polos seus contrastes na paisaxe e a topografía, con áreas moi diferenciadas: a primeira liña costeira con zonas chairas e de marisma xunto ao océano atlántico e as zona máis de interior, con zonas de ladeira e de monte, que albergan asentamentos poboacionais, zonas agrarias e de monte baixo e bosque, con pendentes máis fortes. O municipio ábrese ao océano entre a desembocadura do río Xallas, o seu río principal e Punta Lens.

As formas do relevo do concello están condicionadas pola proximidade ao mar e a presenza dun cordón montañoso que da como resultado grandes diferenzas altimétricas, pasando do nivel do mar ata os 628 metros do Alto das Cortes no monte Pindo, ou os 500 m dos Outeiros do Milladoiro ou do Gato.

A proximidade do mar e os relevos circundantes favoreceron a creación dunha chaira costeira na parte centro - occidental do concello (parroquias Santa Comba e San Mamede de Carnota) por medio da confrontación entre os procesos sedimentarios mareais, fluviais e os depósitos do desmantelamento do cordón montañoso. Neste espazo destacan as enormes formacións de praia (Caldebarcos, San Mamede e Carnota).

O resto do litoral carnotán presenta un perfil moito máis recortado e rochoso, cunha chaira litoral moito máis estreita. Na costa norte (parroquia de San Clemente do Pindo) altérnase este perfil rochoso con areais, como as praias de San Pedro e Quilmas.

O sur costeiro, nas proximidades de Lira, presenta pequenos areais (praias de Portocancho, Gavota, da Barca, Simprón) produto dos desmantelamentos dos relevos graníticos. Mentres no extremo meridional, entre o Susescos e a praia de Lariño intercálanse os saíntes rochosos coas enseadas de coios. O arco montañoso ten unha disposición paralela á enseada de Carnota e delimita lonxitudinalmente o municipio dende o Monte Pindo ao norte ata o Monte Rodeiro ao sur. O monte Pindo precipitase dende os seus desmantelados cumios graníticos por medio de

ladeiras que alcanzan pendentes escarpadas. Os canles fluviais apóianse nas liñas de fractura cando surcan estes rebordes montañosos, conformando vales moi encaixados. Estes vales van abríndose cando se aproximan ao mar, conformando chairas nas zonas de sedimentos cuaternarios.

As pendentes, coma a altimetría, tamén mostran grandes diferenzas, presentando unha dicotomía entre a zona litoral onde predominan as chairas e as pendentes suaves, e o interior, onde destacan as pendentes fortes. As zonas chairas concéntranse na franxa litoral, tendo especial relevancia na zona ocupada polos depósitos cuaternarios na lagoa de Caldebarcos -Carnota. As zonas de maior pendente concéntranse na parte oriental do concello sendo o Monte Pindo o ámbito onde se poden atopar as pendentes máis escarpadas.

### **2.3.2 Climatoloxía**

Considéranse a estación meteorolóxica de Monte da Costa Grande (Muros) como a máis representativa no concello de Carnota. A estación presenta un rexistro de temperaturas de 9 anos e de precipitacións de 11 anos. Os valores climáticos desta estación obtivéronse do traballo de Carballeira et al. (1983).

A precipitación media anual é de 1.801 mm, concentrándose maioritariamente no período comprendido entre novembro e marzo. A temperatura media anual rexistrada na estación de Monte da Costa Grande foi de 12,6 °C, valor lixeiramente superior á temperatura media anual de Galicia (12 °C).

Os rexistros máis baixos obtivéronse no mes de febreiro con 8,0 °C e os máis elevados nos meses de xullo e agosto con 16,9 °C e 16,5 °C.

A evapotranspiración potencial (ETP), igual ca temperatura, presenta os seus máximos valores no meses de xuño a agosto. A confluencia nestes meses de baixas precipitacións e elevadas temperaturas da orixe a un reducido período de déficit hídrico en base ós datos de ámbalas dúas estacións.

A nivel xeral, pódese afirmar que as características climatolóxicas xerais do concello de Carnota,

correspóndense cun clima perhumido mesotermico II, segundo Thornthwaite e Marítimo Temperado segundo Papadakis.

### **1.1.3. Edafoloxía**

A base litolóxica deste territorio está constituída polas rochas graníticas, que con frecuencia destacan sobre os montes dando un aspecto montañoso a este municipio costeiro, combinados cos depósitos sedimentarios que aparecen na planicie litoral e nas veigas, así como unha estreita banda de xistos no nordeste do municipio.

Os materiais graníticos correspóndense con granitos de dúas micas orientados no oeste, granitos tipo Traba entre Abelleira e Esteiro e granitos gnéisicos de anatexia no resto do municipio. No que respecta aos sedimentos estes son sedimentos holocenos na beiramar, fundamentalmente areosos, onde por riba do nivel actual do litoral adoitan atoparse praias antigas e rasas, e aluviais nos treitos baixos da rede básica de drenaxe do territorio.

Os materiais xeolóxicos predominantes son as rochas graníticas nas que a abundancia de materiais resistentes favorece a aparición de saprolitas areosas. As propiedades físicas dos solos veñen determinadas pola alta porcentaxe de partículas grosas, que dan lugar a texturas areosas ou franco-areosas e elevada porosidade, favorecedoras dunha rápida circulación e eliminación da auga por drenaxe. Quimicamente, caracterízanse por unha acusada acedume (pH 4,5-5,0), elevada saturación do complexo de cambio por aluminio e moderada fixación de fosfatos. A escaseza de arxilas e a boa estabilidade estrutural dos agregados que presentan estes solos, favorecen a labranza e a mecanización, agás nas zonas de elevadas pendentes ou con afloramentos rochosos.

Nos altos chans do municipio aparecen solos empozados en pequenas depresións ou lixeiros cambios de pendente, nos que ben a hidromorfía ou ben a presenza de materiais orgánicos parcialmente descompostos, acumulados en condicións de baixa mineralización por enchoupamento e frío (gleysoles e histosoles), dando lugar a solos non axeitados para os aproveitamentos agrícolas.



Nas ladeiras baixas dos montes e nos seus contrafortes costeiros, así como nos outeiros residuais do litoral os tipos de solos predominantes son regosoles úmbricos, nos que o horizonte superior é rico en materia orgánica pouco evolucionada, cun carácter netamente areoso e pedregoso. Estes son xunto cos leptosoles úmbricos os solos máis estendidos pola grande extensión superficial dos montes, a natureza do substrato e a deforestación pola reiteración dos lumes.

Os solos de mellor calidade son, sen dúbida, os que se estenden polos vales dos ríos e nos pes de montes (cambisoles húmicos), onde as pendentes son menos acusadas e, sobre todo, nos que a rocha ten favorecida a súa alteración por unha forte diaclasación, permitindo un mellor aproveitamento pola maior profundidade do seu perfil e superior grao de evolución.

#### **2.3.4 Hidroloxía**

Os canles fluviais caracterízanse por ser de pouca importancia sendo a súa maioría regos e regatos cunha dirección latitudinal. Segundo o Plan Hidrolóxico de Galicia – Costa, a totalidade dos cursos fluviais pertencen o sistema de explotación Río Xallas, Costa da Coruña e Ría de Corcubión.

A disposición do relevo fai que estes cursos fluviais teñan unha repercusión practicamente local, excepto o río Xallas que limita o concello polo norte. A continuación presentamos os cursos de maior entidade que surcan o concello:

O río Xallas é o canle fluvial de maior importancia, presenta unha lonxitude de 65 km e a súa conca abrangue uns 504 km<sup>2</sup>. Este río nace no concello de Santa Comba e destaca pola desembocadura no mar nun salto de auga (Fervenza de Ézaro). A este canle tributan os regos carnotáns de Caldeiras e Suncheferro, augas abaixo do encoro de Santa Uxía.

O rego de Valdebois, nace no Monte Pindo e verte as súas augas á Lagoa de Carnota -Caldebarcos (Marisma de Caldebarcos). O seu principal tributario é o Rego de Amil.

O río Louredo únese ao Rego de Valdebois na Lagoa de Carnota - Caldebarcos (Marisma de Caldebarcos). Surca de leste a oeste o concello recollendo as augas de Rego de Laxes.

O río da Rateira tamén cruza o concello de leste a oeste e verte na mesma lagoa, concretamente na Marisma de Carnota.

O rego de Lariño ou rego de Feales que nacen no Alto da Boca dos Curros e Marco do Cuadro, verten na praia de Lariño. Dentro da hidroloxía destaca a lagoa de Caldebarcos - Carnota, recoñecida por a Demarcación de Galicia Costa como masa de auga de transición

### **2.3.5 Flora**

Tendo en conta a división de Rivas Martínez (1987), o termo municipal de estudo inclúese na Rexión Eurosiberiana que abrangue á Europa Setentrional: Subrexión Atlántico – Medioeuropea; Superprovincia Atlántica Provincia Cántabro – Atlántica Subprovincia Astur – Galaica Sector Galaico – Portugués Subsector Compostelano.

No municipio de Carnota recoñécese o seguinte piso bioclimático: Piso Eucolino ou colino medio, con alturas inferiores a 600-700 metros. Presenta uns valores medios de temperatura anual entre 12-13°C. As series climatófilas existentes no municipio son a *Rusco acuelti* – *Quercetum roboris* (carballeira galaico - portuguesa) sendo a asociación de maior predominio; *Senecio bayonenses* – *Alnetum glutinosae* (bosques de ribeiras).

#### **Serie das carballeiras Galaico – Portuguesas de piso colino**

É unha serie de piso colino do sector corolóxico galaico - portugués, que se desenvolve sobre solos ácidos, orixinando un solo profundo e desenvolvido. En xeral, a este piso bioclimático pertencen os territorios costeiros, vales e montañas dende o mar ata os 600 - 700 m de altitude, como é o caso do concello de Carnota.

Esta serie do piso colino correspóndese, no seu óptimo estable, cunha carballeira densa, a pesares de que o carácter oligotrofo dos solos en que se desenvolve determina un marcado acondicionamento edáfico do cortexo florístico acompañante

O bosque denso que conforma non soporta unha hidromorfia ou asolagamento prolongado, xa que en tales casos cede antes as comunidades de ameneiros da asociación *Senecio bayonensis*- *Alnetum glutinosae*.

Esta carballeira, por debaixo dos 350 - 400 m de altitude, presenta un marcado carácter termófilo con claras influencias mediterráneas, como a (*subasociación Quercetosum suberis*). Así, elementos perennifolios de orixe mediterráneo como as sobreiras (*Quercus suber*) e os érbedos (*Arbutus unedo*), poden aparecer acompañando aos carballos (*Quercus robur*) nas abas de solaina e máis resgardadas, xunto a outras especies de árbores e arbustos como os loureiros (*Laurus nobilis*), os escabróns (*Crataegus monogyna*), as pereiras bravas (*Pyrus communis*), o acivro (*Ilex aquifolium*), a silvardeira (*Ruscus aculeatus*); e outras máis, xunto a outras herbáceas.

Entre elas atópanse plantas nemorais comúns con outros bosques planocaducifolios, como *Euphorbia dulcis*, *Euphorbia amygdaloides*, *Anemone nemorosa*, *Stellaria holoesta*, e fentos como *Dryopteris dilatata*, *Dryopteris affinis*, *Dryopteris aemula*, *Lastrea limbosperma*, pero o grupo das silicícolas está mellor representado: *Deschampsia flexuosa*, *Melampyrum pratense*, *Teucrium scorodonia*, *Holcus mollis*, *Lathyrus montanus*, *Hypericum pulchrum*, *Vaccinium myrtillus*, *Lonicera periclymenum subsp periclymenum* e fentos como *Blechnum spicant* o *Pteridium aquilinum*.

A degradación moderada dos bosques desta serie da paso ás xesteiras, que é unha matogueira densa, cunha estrutura correspondente a un piornado de gran envergadura rico en *Cytisus striatus* e *Cytisus scoparius*, *Ulex europaeus*, *Rubus lusitanus*, *Pteridium aquilinum*, etc. A matogueira degradada son as toxeias que aparecen tras os incendios continuados e polas repoboacións de piñeiro. Salientan as toxeias da asociación *Ulici – europaei - Ericetum cinerae*, da que son especies características os toxos (*Ulex europaeus*) e os breixos (*Erica cinerea* e *Erica umbellata*). Xunto a ambos tipos de formacións, atópanse plantas de menor talla, entre as que destacan: a carqueixa boieira (*Halimium alyssoides*), a carpaza (*Cistus psilosepalus*), a ouropesa (*Simethis mattiazii*), o sete en rema (*Potentilla erecta*), o a herba das doas (*Lithodora próstata*).

### **Serie dos bosques de ribeira Galaico - Portugueses**

Trátase dun ameneiral ripario claramente termófilo e de influencia mediterránea. Así a especie

máis característica destes bosques de ribeira galaico-portugueses son os ameneiros (*Alnus glutinosa*), que poden alcanzar os 20 m de altura pero tamén tomar aspecto arbustivo, duns 3 - 5 m, sobre todo en zonas permanentemente enchoupadas.

O interior dos ameneirais é bastante sombrío polo que só as plantas que poden vivir nestas condicións, están presentes. Destacan as lianoides (*Tamus communis*), a hedra (*Hedera helix*), a madresilva (*Lonicera periclymenum*) ou o lúpulo (*Humulus lupulu*), e os fentos como, o fento real (*Osmunda regalis*), a cabriña (*Davallia canariensis*), *Blechnum spicant* e *Dryopteris* sp.

Acompañan ao ameneiro os salgueiros (*Salix atrocinerea*) e en menor medida os freixos (*Fraxinus angustifolia*), os sabugueiros (*Sambucus nigra*), as abeleiras (*Corylus avellana*), os loureiros (*Laurus nobilis*) e tamén os carballos (*Quercus robur*), xunto a un gran número de fentos e outras plantas adaptadas a estes ambientes húmidos e sombríos.

#### 1.1.6. Fauna

O patrimonio faunístico galego presenta un valor incalculable, que ten un papel fundamental nos procesos ecolóxicos dos espazos naturais galegos. No concello de Carnota identificáronse 515 especies probables de vertebrados, destacando a ictiofauna, as aves e os mamíferos e anfibios.

Na seguinte relación se resume o análise para a fauna:

A situación galega na esquina noroeste peninsular é determinante para a explicación da elevada diversidade faunística galega. Isto débese, ademais da maior influencia dun clima atlántico oceánico, á existencia dunha gradación cara un clima máis mediterráneo, alcanzado no sueste galego. Existen, outras características que van a influír na configuración dos ecosistemas e a súa fauna, como é a súa extensa e variada rede hidrográfica (*con elevada calidade da auga*) que habilita numerosos cursos e currunchos do territorio como verdadeiros redutos para numerosas especies, tanto piscícolas, como de aves, anfibios e mamíferos.

Estas características fan que se atopen presentes en Galicia aproximadamente 19 endemismos vertebrados, esta cifra pódese considerar elevada en función da superficie territorial galega en relación ao total da Península Ibérica.

Os datos de inventario presentados foron extraídos das follas MH83, MH93 e MH 94 do SITEB. De todos eles, no concello de Carnota identificáronse 550 vertebrados, destacando os peixes propios dun hábitat litoral seguidos pola avifauna e en menor medida mamíferos debido a que os hábitats autóctonos predominantes son os bosques e bosquetes de vexetación seminatural, pero concentrados ao redor dos cursos e sistemas fluviais.

Cómpre destacar a antropización do termo municipal cunha abundancia de superficie dedicada a núcleos de poboacións, como factor clave que mida a presenza e abundancia destas especies faunísticas. Como consecuencia, ademais da diminución de hábitat autóctono dispoñible, proliferan especies adaptadas á presenza do home.

Para valorar a importancia das especies presentes no municipio empréganse dous criterios: o primeiro é se as especies son endemismos ibéricos, e o segundo, si se atopan incluídas nos catálogos das seguintes normativas de protección.

**Dentro da ictiofauna e peixes destacan:**

*Acantholabrus palloni, Aldrovandia phalacra, Alepisaurus ferox, Alopias superciliosus, Alopias vulpinus, Alosa alosa, Alosa fallax, Anguilla anguilla, Anthias anthias, Antimora rostrata, Antonogadus macrophtalmus, Aphya minuta, Argentina sphyraena, Argyropelecus hemigymnus, Argyropelecus olfersi, Arnoglossus imperialis, Arnoglossus laterna, Arnoglossus thori, Aspitrigla cuculus, Aspitrigla obscura, Atherina boyeri, Atherina presbyter, Bathylagus euryops, Batyhssolea profundicola, Belone belone, Beryx decadactylus, Beryx splendens, Blennius ocellaris, Boops boops, Brama brama, Buglossidium luteum, Callanthias ruber, Callionymus lyra, Callionymus maculatus, Callionymus reticulatus, Campogramma glaycos, Capros aper, Carcharodon carcharias, Centrolophus niger, Centroscymnus coelolepis, Cepola rubescens, Ceratoscopelus maderensis, Ceratoscopelus warmingii, Cheilopogon heterurus, Chelon labrosus, Chiasmodon niger, Chimaera monstrosa, Chlamydoselachus anguineus, Chlorophthalmus agassizii, Ciliata mustela, Coelorhynchus occa, Conger conger., Coris julis, Coryphaena equiselis, Coryphaena hippurus, Coryphoblennius galerita, Ctenolabrus rupestris, Cubiceps gracilis, Cyclopterus lumpus, Cyclothone braueri, Cyclothone microdon, Cyttopsis*

*roseus, Dasyatis centroura, Dasyatis pastinaca, Deania calceus, Deltentosteus quadrimaculatus, Dentex dentex, Dentex macrophthalmus, Dicentrarchus labrax, Dicologlossa cuneata, Diodon hystrix, Diplecogaster bimaculata, Diretmus argenteus, Echiichthys vipera, Echinorhinus brucus, Echiodon dentatus, Echiodon drummondi, Engraulis encrasicolus, Entelurus aequoraesus, Epigonus telescopus, Epinephelus guaza, Etmopterus pusillus, Etmopterus spinax, Eurypharynx pelecanoides, Eutrigla gurnardus, Gadaculus argenteus, Gaidropsarus guttatus, Gaidropsarus mediterraneus, Gaidropsarus vulgaris, Galeorhinus galeus, Galeus melastomus, Gobius auratus, Gobius niger, Gobiussculus flavescens, Gonostoma bathyphilum, Halosauropsis macrochir, Helicolenus dactylopterus, Hexanchus griseus, Holtbyrnia anomala, Holtbyrnia macrops, Hoplostethus mediterraneus, Hydrolagus affinis, Hydrolagus mirabilis, Hyperoplus lanceolatus, Katsuwonus pelamis, Labrus bergylta, Labrus bimaculatus, Labrus merula, Labrus viridis, Lamna nasus, Lampadena urophaos, Lampanyctus crocodilus, Lampanyctus photonotus, Lepadogaster lepadogaster, Lepidion eques, Lepidopus caudatus, Lepidorhombus boscii, Lepidorhombus whiffiagonis, Lepidotrigla cavillone, Leptostomias gladiator, Lesueurigobius friesii, Lesueurigobius suerii, Liparis montagui, Lipophrys pavo, Lipophrys pholis, Lipophrys trigloides, Liza aurata, Liza ramada, Lophius budegassa, Lophius piscatorius, Luvarus imperialis, Macroramphosus scolopax, Malacocephalus laevis, Maurolicus muelleri, Melamphaes microps, Merluccius merluccius, Microchirus azevia, Microchirus variegatus, Micromesistius poutassou, Mobula mobular, Mola mola, Molva dipterygia, Molva molva, Mugil cephalus, Mullus barbatus, Mullus surmuletus, Mustelus asterias, Mustelus mustelus, Myctophum punctatum, Myliobatis aquila, Myxine glutinosa, Nemichthys scolopaceus, Nerophis lumbriciformis, Nesiarchus nasutus, Nezumia aequalis, Nezumia sclerorhynchus, Notacanthus bonapartei, Notacanthus chemnitzii, Notolepis rissoi, Notoscopelus elongatus, Oblada melanura, Ophidion barbatum, Oxynotus centrina, Pagellus acarne, Pagellus bogaraveo, Pagrus coeruleostictus, Pagrus pagrus, Parablennius gattorugine, Parablennius pilicornis, Parablennius ruber, Parablennius sanguinolentus, Petromyzon marinus, Phrynorhombus regius, Phycis blennoides, Phycis phycis, Platichthys flesus, Pollachius pollachius, Polyprion americanus, Pomatoschistus microps,*

*Pomatoschistus minutus, Pomatoschistus norvegicus, Pomatoschistus pictus, Pontinus kuhlii, Prionace glauca, Psetta maxima, Pterycombus brama, Raja alba, Raja asterias, Raja batis, Raja brachyura, Raja circularis, Raja clavata, Raja fullonica, Raja microocellata, Raja miraletus, Raja montagui, Raja naevus, Raja oxyrinchus, Raja undulata, Raniceps raninus, Remora brachyptera, Rhadinesthes decimus, Rhinobatus rhinobatos, Rhinonatus cemiculus, Ruvettus pretiosus, Salmo salar, Salmo trutta subsp. fario, Salmo trutta subsp. trutta, Sarda sarda, Sardina pilchardus, Sarpa salpa, Sciadonus cryptophthalmus, Sciaena umbra, Scomber japonicus, Scomber scombrus, Scomberesox saurus, Scombrolabrax heterolepis, Scopthalmus rhombus, Scorpaena notata, Scorpaena porcus, Scorpaena scrofa, Scyliorhinus canicula, Scyliorhinus stellaris, Serranus scriba, Solea lascaris, Solea vulgaris, Sparus aurata, Sphyræna sphyræna, Spinachia spinachia, Spondyliosoma cantharus, Sprattus sprattus, Squalus acanthias, Squalus blainvillei, Squatina squatina, Sternoptyx diaphana, Stomias boa, Sudis hyalina, Symphodus bailloni, Symphodus cinereus, Symphodus melops, Symphodus ocellatus, Symphurus nigrescens, Synaphobranchus kaupi, Syngnathus acus, Syngnathus typhle, Taractes asper, Taractichthys longipinnis, Taurulus bubalis, Tetrapturus albidus, Thunnus alalunga, Thunnus obesus, Thunnus thynnus, Torpedo torpedo, Trachurus mediterraneus, Trachurus trachurus, Trachyrhynchus trachyrhynchus, Trigla lucerna, Trigla lyra, Trigloporus lastoviza, Trisopterus luscus, Trisopterus minutus, Umbrina cirrosa, Vinciguerra poweriae, Xenodermichthys copei.*

#### **Anfíbios:**

*Alytes obstetricans, Bufo bufo, Bufo calamita, Chioglossa lusitanica, Discoglossus galganoi, Lissotriton boscai, Pelobates cultripes, Rana iberica e Rana perezi.*

#### **Réptiles:**

*Anguis fragilis, Chalcides striatus, Coronella austriaca, Iberolacerta monticola, Lacerta schreiberi, Natrix maura, Natrix natrix, Podarcis bocagei, Podarcis hispanica, Rhinechis scalaris, Timon lepidus e Vipera seoanei.*

#### **Avifauna:**

*Accipiter gentilis, Accipiter nisus, Acrocephalus, Acrocephalus scirpaceus, Actitis hypoleucos,*

*Aegithalos caudatus, Alauda arvensis, Alca torda, Alektoris rufa, Alle alle, Anas acuta, Anas clypeata, Anas crecca, Anas Platyrhynchos, Anas strepera, Anser anser, Anthus petrosus, Anthus pratensis, Anthus trivialis, Apus apus, Ardea cinerea, Arenaria interpres, Asio flammeus, Athene noctua, Aythya ferina, Aythya fuligula, Aythya marila, Aythya nyroca, Branta bernicla, Branta leucopsis, Bubulcus ibis, Bucephala clangula, Burhinus oediconemus, Buteo buteo, Calidris alba, Calidris alpina, Calidris canutus, Calidris ferruginea, Calidris maritima, Calidris minuta, Calonectris diomedea, Caprimulgus europaeus, Carduelis cannabina, Carduelis carduelis, Carduelis chloris, Carduelis spinus, Certhia brachydactyla, Charadrius alexandrinus, Charadrius hiaticula, Chlidonias hybridus, Ciconia ciconia, Circaetus gallicus, Circus cyaneus, Circus pygargus, Cisticola juncidis, Clangula hyemalis, Columba livia, Columba palumbus, Corvus corax, Corvus corone, Coturnix coturnix, Cuculus canorus, Delichon urbica, Dendrocopos major, Egretta garzetta, Emberiza cia, Emberiza cirrus, Emberiza citrinella, Erithacus rubecula, Falco peregrinus, Falco subbuteo, Falco tinnunculus, Fratercula arctica, Fringilla coelebs, Fringilla montifringilla, Fulmarus glacialis, Galerida cristata, Gallinago gallinago, Garrulus glandarius, Gavia adamsii, Gavia arctica, Gavia immer, Gavia stellata, Haematopus ostralegus, Hippolais polyglotta, Hirundo rustica, Hydrobates pelagicus, Lanius collurio, Lanius senator, Larus argentatus, Larus cachinnans, Larus canus, Larus fuscus, Larus glaucooides, Larus hyperboreus, Larus marinus, Larus melanocephalus, Larus michahellis, Larus minutus, Larus ridibundus, Larus sabini, Limosa lapponica, Limosa limosa, Lullula arborea, Lymnocyptes minimus, Melanitta fusca, Melanitta nigra, Mergus merganser, Mergus serrator, Miliaria calandra, Milvus migrans, Milvus milvus, Monticola solitarius, Motacilla alba, Motacilla cinerea, Motacilla flava, Netta rufina, Numenius arquata, Numenius phaeopus, Oceanites oceanicus, Oceanodroma leucorhoa, Oenanthe oenanthe, Oriolus oriolus, Parus ater, Parus caeruleus, Parus cristatus, Parus major, Passer domesticus, Passer montanus, Phalacrocorax aristotelis, Phalacrocorax carbo, Phalaropus fulicaria, Philomachus pugnax, Phoenicurus ochruros, Phylloscopus bonelli, Phylloscopus collybita, Phylloscopus ibericus, Pica pica, Picus viridis, Platalea leucorodia, Plectrophenax nivalis, Pluvialis apricaria, Pluvialis squatarola, Podiceps auritus, Podiceps*



*cristatus, Podiceps grisegena, Podiceps nigricollis, Prunella modularis, Ptyonoprogne rupestris, Puffinus gravis, Puffinus griseus, Puffinus mauretanicus, Puffinus puffinus, Pyrrhula pyrrhula, Rallus aquaticus, Recurvirostra avosetta, Regulus ignicapilla, Rissa tridactyla, Saxicola torquata, Scolopax rusticola, Serinus serinus, Sitta europaea, Somateria mollissima, Stercorarius skua, Sterna albifrons, Sterna caspia, Sterna paradisaea, Streptopelia decaocto, Streptopelia turtur, Strix aluco, Sturnus unicolor, Sturnus vulgaris, Sula bassana, Sylvia atricapilla, Sylvia borin, Sylvia communis, Sylvia melanocephala, Sylvia undata, Tachymarptis melba, Tadorna ferruginea, Tadorna tadorna, Tringa erythropus, Tringa nebularia, Tringa ochropus, Tringa totanus, Troglodytes troglodytes, Turdus iliacus, Turdus merula, Turdus philomelos, Turdus pilaris, Turdus viscivorus, Tyto alba, Upupa epops, Uria aalge e Vanellus vanellus.*

Mamíferos:

*Apodemus sylvaticus, Arvicola sapidus, Balaena mysticetus, Balaenoptera acutorostrata, Balaenoptera borealis, Balaenoptera musculus, Balaenoptera physalus, Canis lupus, Crocidura russula, Cystophora cristata, Delphinus delphis, Eliomys quercinus, Erignathus barbatus, Erinaceus europaeus, Eubalaena glacialis, Felis silvestris, Genetta genetta, Globicephala macrorhynchus, Globicephala melas, Grampus griseus, Halichoerus grypus, Hyperoodon ampullatus, Kogia breviceps, Lagenorhynchus acutus, Lagenorhynchus albirostris, Lepus granatensis, Lutra lutra, Martes foina, Megaptera novaeangliae, Meles meles, Mesoplodon densirostris, Microtus agrestis, Microtus lusitanicus, Mus domesticus, Mustela erminea, Mustela nivalis, Mustela putorius, Neomys anomalus, Orcinus orca, Oryctolagus cuniculus, Phoca hispida, Phoca vitulina, Phocoena phocoena, Physeter macrocephalus, Pipistrellus pipistrellus, Plecotus austriacus, Pseudorca crassidens, Rattus norvegicus, Rattus rattus, Rhinolophus ferrumequinum, Rhinolophus hipposideros, Sorex coronatus, Sorex granarius, Sorex minutus, Stenella coeruleoalba, Stenella dubia, Sus scrofa, Talpa occidentalis, Tursiops truncatus, Vulpes vulpes en Ziphius cavirostris.*

## 2.4 Espazos naturais protexidos

Na seguinte táboa recóllense os espazos naturais protexidos presentes total ou parcialmente no concello. Nestas áreas poderanse seguir levando a cabo de maneira ordenada os usos e as actividades tradicionais que non vulneren os valores protexidos. Para o resto das actuacións, incluíndo a realización de edificacións, será precisa a autorización da Consellería de Medio Ambiente.

Nome	Categoría	Código
<b>Carnota-Monte Pindo</b>	Zonas Especiais de Conservación ( <i>ZEC</i> )	ES1110008
	Rede Natura 2000	ES1110008
	Zona de Especial Protección dos Valores Naturais ( <i>ZEPVN</i> )	
<b>Monte e lagoa de Louro</b>	Zonas Especiais de Conservación ( <i>ZEC</i> )	ES1110012
	Rede Natura 2000	ES1110012
	Zona de Especial Protección dos Valores Naturais ( <i>ZEPVN</i> )	

Táboa 2 Espazos naturais protexidos (Fonte: IET)

## 3 ANÁLISE DO RISCO DE INCENDIOS

A análise estatística dos incendios forestais acontecidos no concello foi elaborada a partir dos datos proporcionados pola Consellería do Medio Rural para o período 2008-2017.

Segundo o PEIFOGA, o Índice de Risco Potencial (*IRP*) para o concello é **Moi Alto** e **SI** está declarado como Zona de Alto Risco (*ZAR*).

### 3.1 Histórico de incendios

#### 3.1.1 Número de incendios e superficie queimada

Para o período considerado o concello presenta unha media de 4,50 incendios/ano e 224,94 hectáreas/ano queimadas. O número de incendios forestais ocorridos foi de 45 lumes, queimando un total de 2249,42 hectáreas, 366,15 arboradas e 1883,27 rasas. Na seguinte táboa e gráfica amósanse os datos de superficies queimadas e o número de incendios ocorridos no período 2008-2017.

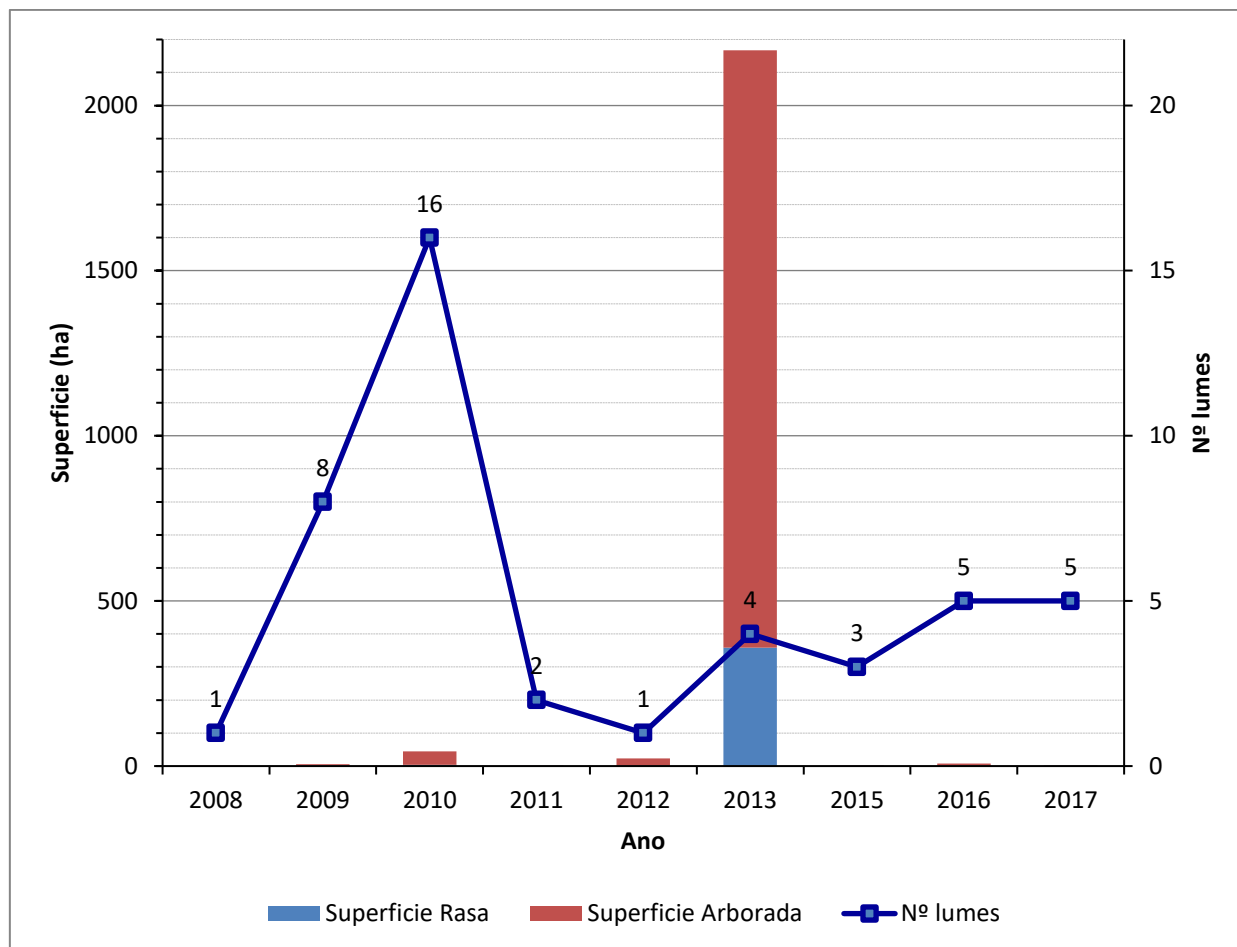
Parroquia	Ano	Nº	Superficie Arborada	Superficie Rasa	Superficie Total
Lira ( <i>Santa María</i> )	2008	1	0,00	0,20	0,20
Lariño ( <i>San Martiño</i> )	2009	3	0,00	1,59	1,59
O Pindo ( <i>San Clemente</i> )	2009	1	0,00	0,16	0,16
San Mamede de Carnota ( <i>San Mamede</i> )	2009	2	2,00	1,63	3,63
Santa Comba de Carnota ( <i>Santa Comba</i> )	2009	2	0,06	0,00	0,06
Lariño ( <i>San Martiño</i> )	2010	7	3,53	1,10	4,63
San Mamede de Carnota ( <i>San Mamede</i> )	2010	6	0,10	39,37	39,47
Santa Comba de Carnota ( <i>Santa Comba</i> )	2010	3	0,10	0,10	0,20
Lira ( <i>Santa María</i> )	2011	1	0,20	0,04	0,24
Santa Comba de Carnota ( <i>Santa Comba</i> )	2011	1	0,03	0,02	0,05
Lariño ( <i>San Martiño</i> )	2012	1	0,00	23,23	23,23
O Pindo ( <i>San Clemente</i> )	2013	1	358,59	1807,89	2166,48
San Mamede de Carnota ( <i>San Mamede</i> )	2013	2	0,00	0,47	0,47
Santa Comba de Carnota ( <i>Santa Comba</i> )	2013	1	0,00	0,24	0,24
Lariño ( <i>San Martiño</i> )	2015	1	0,13	0,00	0,13
O Pindo ( <i>San Clemente</i> )	2015	1	0,00	0,03	0,03
San Mamede de Carnota ( <i>San Mamede</i> )	2015	1	0,32	0,00	0,32
Lariño ( <i>San Martiño</i> )	2016	2	0,13	0,02	0,15
O Pindo ( <i>San Clemente</i> )	2016	1	0,65	6,32	6,97
San Mamede de Carnota ( <i>San Mamede</i> )	2016	2	0,10	0,40	0,50
Lariño ( <i>San Martiño</i> )	2017	2	0,14	0,00	0,14
Lira ( <i>Santa María</i> )	2017	1	0,00	0,24	0,24
San Mamede de Carnota ( <i>San Mamede</i> )	2017	1	0,07	0,11	0,18
Santa Comba de Carnota ( <i>Santa Comba</i> )	2017	1	0,00	0,11	0,11
<b>TOTAL</b>		<b>45</b>	<b>366,15</b>	<b>1883,27</b>	<b>2249,42</b>

Táboa 3 Número de incendios e superficie queimada no período 2008-2017 (Fonte: Consellería do Medio Rural)

\*Superficie en hectáreas

Parroquia	TOTAL	2008	2009	2010	2011	2012	2013	2014	2015	2016	2017
Lariño ( <i>San Martiño</i> )	16	0	3	7	0	1	0	0	1	2	2
Lira ( <i>Santa María</i> )	3	1	0	0	1	0	0	0	0	0	1
O Pindo ( <i>San Clemente</i> )	4	0	1	0	0	0	1	0	1	1	0
San Mamede de Carnota ( <i>S. Mamede</i> )	14	0	2	6	0	0	2	0	1	2	1
Sta. Comba de Carnota ( <i>Sta. Comba</i> )	8	0	2	3	1	0	1	0	0	0	1
<b>TOTAL</b>	<b>45</b>	<b>1</b>	<b>8</b>	<b>16</b>	<b>2</b>	<b>1</b>	<b>4</b>	<b>0</b>	<b>3</b>	<b>5</b>	<b>5</b>

Táboa 4 Distribución dos incendios no período 2008-2017 (Fonte: Consellería do Medio Rural)



Gráfica 1 Superficie quemada e número de incendios ocorridos no período 2008-2017 (Fonte: Elaboración propia)

### 3.1.2 Parroquias de Alta Actividade Incendiaria (PAAI)

Segundo a Lei 7/2012, do 28 de xuño, de montes de Galicia as parroquias de alta actividade incendiaria son aquelas parroquias incluídas en zonas declaradas como de alto risco que, polo número de incendios forestais reiterados ou pola súa gran virulencia, precisen medidas extraordinarias de prevención de incendios e de protección dos montes fronte aos impactos producidos por eles.

Nas parroquias de alta actividade incendiaria realizarase un seguimento exhaustivo de calquera actividade incluída no territorio e intensificaranse as actuacións de vixilancia e disuasión.

No concello de Carnota non hai declarada ningunha parroquia de alta actividade incendiaria segundo o Plan de prevención e defensa contra os incendios forestais de Galicia (PLADIGA

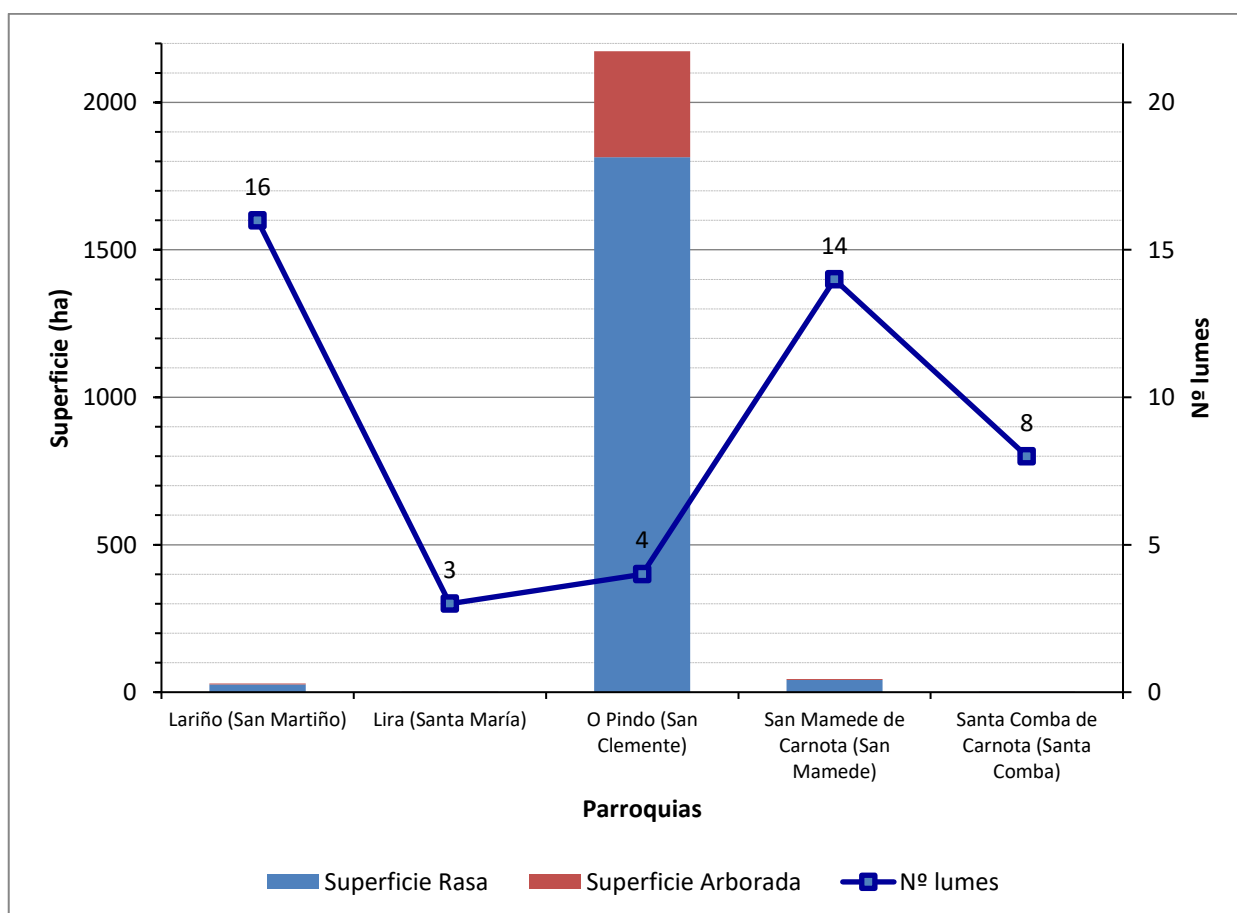
2019).

Amósanse a continuación os datos desagregados por parroquias. Tal e como se pode apreciar, o maior número de incendios ocorre na parroquia de O Pindo, sendo esta a que presenta tamén maior superficie queimada, que se corresponde principalmente coa superficie afectada polo gran incendio do ano 2013.

Parroquia	Nº	Superficie Arborada	Superficie Rasa	Superficie Total
Lariño ( <i>San Martiño</i> )	16	3,93	25,94	29,87
Lira ( <i>Santa María</i> )	3	0,20	0,48	0,68
O Pindo ( <i>San Clemente</i> )	4	359,24	1814,40	2173,64
San Mamede de Carnota ( <i>San Mamede</i> )	14	2,59	41,98	44,57
Santa Comba de Carnota ( <i>Santa Comba</i> )	8	0,19	0,47	0,66
<b>TOTAL</b>	<b>45</b>	<b>366,15</b>	<b>1883,27</b>	<b>2249,42</b>

Táboa 5 Número total de lumes por parroquia e superficie queimada no período 2008-2017 (Fonte: Consellería do Medio Rural)

\*Superficie en hectáreas



Gráfica 2 Superficie queimada e número de incendios forestais por parroquia para o período 2008-2017

### 3.1.3 Activación do PEIFOGA en situación 2

Segundo o establecido na Directriz básica de planificación de protección civil de emerxencia por incendios forestais (*Real Decreto 893/2013, do 15 de novembro*) e no PEIFOGA, a clasificación dos lumes depende do establecemento previo dun índice de gravidade potencial, en función do cal se declarará unha situación operativa.

Os índices de gravidade potencial dos lumes determínanse en función da topografía da zona, das dimensións do incendio, dos combustibles existentes, das características das masas forestais ameazadas, das infraestruturas de defensa contra incendios (*devasas, rede viaria, reservas e puntos de auga etc.*), das condicións meteorolóxicas reinantes (*vento, temperatura, humidade relativa*), das posibles ameazas potenciais para as persoas non relacionadas cos labores de extinción, da presenza de instalacións e infraestruturas sensibles (*tendidos eléctricos, gasodutos, estradas principais...*).

Os lumes clasifícanse segundo o seu nivel de gravidade potencial, mediante a seguinte escala:

- **Índice de gravidade potencial 0:** Referido a aquel incendio en que, na súa evolución máis desfavorable, non hai ameaza ningunha para aquelas persoas non relacionadas co dispositivo de extinción, nin para bens distintos aos de natureza forestal, e o dano forestal esperable é moi reducido (*pola extensión do incendio ou polas características da masa afectada*).
- **Índice de gravidade potencial 1:** Referido a aquel incendio en que, na súa evolución máis desfavorable, se prevé a necesidade de poñer en práctica medidas para a protección de persoas alleas ao dispositivo de extinción e existen bens illados ameazados de natureza non forestal (*infraestruturas sensibles ou redes de subministracións*), e o dano forestal esperable é considerable (*pola extensión do incendio ou polas características da masa afectada*).
- **Índice de gravidade potencial 2:** Referido a aquel incendio en que, na súa evolución máis desfavorable, se prevé unha ameaza seria dos núcleos de poboación ou das

infraestruturas de especial importancia, e o dano forestal esperable é moi importante (*pola extensión do incendio ou polas características da masa afectada*), de xeito que se fai necesario adoptar inmediatamente medidas para a atención e o socorro da poboación ou para a protección dos bens.

- **Índice de gravidade potencial 3:** Referido a aquel incendio en que, unha vez apreciadas as circunstancias anteriores no seu índice máximo de gravidade, concorren outras sobre o dispositivo de extinción que imposibilitan continuar co labor encamiñado ao control do incendio.

O índice de gravidade potencial dos incendios establecerao o centro de coordinación central do SPDCIF, a proposta do director técnico de extinción.

A situación operativa dos plans será consecuencia dos danos ocorridos ou do dano potencial que, de forma técnica e realista, se prevé que pode chegar a ocasionar (*índice de gravidade potencial*) e da dispoñibilidade de medios e recursos dispostos, e teranse en conta ademais outros criterios relativos a:

- A simultaneidade temporal e/ou a concentración espacial de conatos ou incendios forestais que poderían ter lugar nun espazo territorial determinado.
- A suficiencia, idoneidade e disposición dos medios e recursos cos que conte o plan para o control do incendio e/ou para a atención e o socorro da poboación afectada.
- A estacionalidade temporal, así como a activación e posta en servizo dos dispositivos de prevención e extinción de incendios forestais determinados nos plans.
- Outras circunstancias de índole administrativa por razón do espazo territorial afectado, ou pola intensidade e/ou a gravidade das consecuencias sobrevidas ou potenciais sobre as persoas e os seus bens.
- Calquera outra a criterio da autoridade a quen lle corresponda a dirección do plan activado correspondente.

Atendendo aos criterios anteriores, as situacións operativas do PEIFOGA son:

- **Situación 0:** Situación de emerxencia provocada por un ou varios incendios forestais

que, na súa evolución previsible, poidan afectar só bens de natureza forestal e poidan ser controlados cos medios e recursos do propio plan local ou da comunidade autónoma, incluídos os medios do Estado, a condición de que estes últimos actúen dentro da súa zona de actuación preferente. A situación 0 corresponderá con carácter xeral a incendios con IGP0.

- **Situación 1:** Situación de emerxencia provocada por un ou varios incendios forestais que, na súa evolución previsible, poidan afectar gravemente bens forestais e, se é o caso, levemente a poboación e os bens de natureza non forestal e que poidan ser controlados cos medios e recursos do plan da comunidade autónoma, ou para cuxa extinción poida ser necesario que, a solicitude do órgano competente da comunidade autónoma e tras a valoración da Dirección Xeral de Protección Civil e Emerxencias do Ministerio do Interior ou da Dirección Xeral de Desenvolvemento Rural e Política Forestal do Ministerio de Agricultura, Alimentación e Medio Ambiente, segundo corresponda, sexan incorporados medios extraordinarios.

O plan activarase en situación 1 para incendios IGP0 cando sexa necesaria a incorporación de medios extraordinarios, ou ben para incendios IGP1, declarados así porque o dano esperado é considerable, pola extensión do incendio ou polas características da masa afectada, pero nos que non é necesario poñer en práctica medidas de protección dirixidas á poboación allea ao dispositivo de extinción.

- **Situación 2:** Situación de emerxencia provocada por un ou varios incendios forestais que, na súa evolución previsible, poidan afectar gravemente a poboación e os bens de natureza non forestal, e que esixen a adopción inmediata de medidas de protección e socorro. Pode ser necesario que, a solicitude do órgano competente da comunidade autónoma, sexan incorporados medios extraordinarios ou que poden comportar situacións que deriven cara ao interese nacional.

O plan activarase en situación 2 para incendios IGP1 ou superiores cando a cualificación veña motivada pola afección á poboación e aos bens de natureza non forestal (vías



*principais de comunicación e redes principais de subministración*) e sexa necesario adoptar medidas de protección dirixidas á poboación, tales como evacuación e/ou albergue.

A cualificación da situación operativa do plan será establecida polo director do plan a través do centro de coordinación central do SPDCIF para as situacións 0 e 1 e, polo delegado territorial da Xunta de Galicia na provincia que estea afectada polo lume, para a situación 2, a proposta do centro de coordinación central do SPDCIF. Esta cualificación poderá variar de acordo coa evolución do incendio. Así mesmo, a situación operativa 1 será comunicada ao organismo competente en materia de protección civil, a través do CAE112.

- **Situación 3:** Situación de emerxencia correspondente e consecutiva á declaración de emerxencia de interese nacional polo Ministerio do Interior. Efectuarase por propia iniciativa ou a instancia do conselleiro competente en materia de protección civil ou do delegado do Goberno en Galicia.

En incendios IGP1, nos que se prevexa a necesidade de poñer en práctica medidas de protección á poboación allea ao dispositivo de extinción, podendo ser ou non necesarios a incorporación de medios extraordinarios, activarase o plan en situación 2.

O procedemento será o seguinte:

Unha vez determinada polo CCC, a proposta do director técnico de extinción, a necesidade de poñer en práctica de medidas de protección dirixidas á poboación, procederá a solicitar a declaración de situación 2 do PEIFOGA, e trasladará ao técnico de garda do sistema integrado de emerxencias o motivo da solicitude: persoas ou bens ameazados, posibilidade de evacuación, cortes de estradas, ferrocarril etc.

Unha vez declarada a situación 2, comunicarase a:

- Xefe/a do Servizo Provincial de Emerxencias, ou persoa que o substitúa.
- Alcalde/s dos concellos afectados.
- Delegación e Subdelegación do Goberno.

- Xefe/a Territorial de Presidencia.
- Xefe/a Territorial de Medio Rural.
- Dirección xeral de Emerxencias e Interior.
- Xerente de la Axencia Galega de Emerxencias.

E mobilizaranse os grupos operativos previstos, segundo as necesidades:

- Sanitaria.
- Apoio loxístico e seguridade.
- Medios de intervención non adscritos á situación 0 e 1.
- Medios extraordinarios, sempre a solicitude do CCC, segundo o determinado na situación 1.

Unha vez que o incendio deixe de poñer en perigo persoas e/ou bens de natureza non forestal, e cando o delegado territorial desactive a situación 2, o técnico de garda comunicarllo a:

- Alcalde do municipio.
- Xefe territorial de Presidencia.
- Xefe territorial de Medio Rural.
- Xefe de Emerxencias da provincia ou persoa que o substitúa.
- Delegación e Subdelegación do Goberno.
- CCC.

A desactivación da situación será transmitida aos responsables dos grupos operativos que fosen mobilizados.

No concello destacan a parroquia de San Mamede pola activación da situación operativa 2 do PEIFOGA no lugar de Cornido no ano 2013.

#### **4 XESTIÓN DA BIOMASA**

Segundo o *artigo 20 da Lei 3/2007, do 9 de abril, de prevención e defensa contra incendios forestais de Galicia*, a xestión da biomasa existente nos terreos forestais e nas zonas de

influencia forestal é realizada a través de faixas, situadas en lugares estratéxicos, onde se procede á modificación ou á súa remoción total ou parcial, buscando a rotura da continuidade horizontal e vertical da biomasa presente.

#### **4.1 Definición das redes secundarias de faixas de xestión de biomasa**

As redes secundarias teñen un ámbito municipal e posúen a función prioritaria de protección dos núcleos poboacionais, das infraestruturas, dos equipamentos sociais, das zonas edificadas, dos parques e dos polígonos industriais (*Art. 20.4*).

- 1 Nos espazos previamente definidos como redes secundarias de faixas de xestión de biomasa nos plans municipais de prevención e defensa contra os incendios forestais será obrigatorio para as persoas que resulten responsables consonte o *artigo 21 ter* xestionar a biomasa vexetal, de acordo cos criterios estipulados nesta Lei e na súa normativa de desenvolvemento, nunha franxa de 50 metros:
  - a Perimetral ao solo urbano, de núcleo rural e urbanizable, sen prexuízo do disposto na *disposición transitoria quinta*.
- 2 Con carácter xeral, na mesma franxa de 50 metros mencionada no número anterior non poderá haber árbores das especies sinaladas na *disposición adicional terceira*.
- 3 As distancias mencionadas neste artigo, mediranse, segundo os casos:
  - a. Desde o límite do solo urbano, de núcleo rural e urbanizable.
  - b. Desde os paramentos exteriores das edificacións, vivendas illadas e urbanizacións, ou os límites das súas instalacións anexas.
  - c. Desde o límite das instalacións no caso dos depósitos de lixo, gasoleiras e parques e instalacións industriais.
  - d. Desde o peche perimetral no caso dos cámpings.

##### **4.1.1 Perimetral ao solo urbano, núcleo rural e urbanizable**

A Lei 2/2016, do 10 de febreiro, do solo de Galicia, no seu *artigo 15*, define os tipos de solo nos

que os plans xerais de ordenación e os plans básicos municipais deberán clasificar o territorio municipal: urbano, de núcleo rural, urbanizable e rústico.

No *artigo 16* da citada Lei, di que os plans xerais e os plans básicos clasificarán como solo urbano os terreos que estean integrados na malla urbana existente, sempre que reúnan algún dos seguintes requisitos:

- a. Que contén con acceso rodado público e cos servizos de abastecemento de auga, evacuación de augas residuais e subministración de enerxía eléctrica, proporcionados mediante as correspondentes redes públicas ou pertencentes ás comunidades de usuarios reguladas pola lexislación sectorial de augas, e con características axeitadas para servir á edificación existente e á permitida polo plan.

Para estes efectos, os servizos construídos para a conexión dun sector de solo urbanizable, as estradas e as vías da concentración parcelaria non servirán de soporte para a clasificación como urbanos dos terreos adxacentes, agás cando estean integrados na malla urbana.

- b. Que, aínda carecendo dalgúns dos servizos citados no punto anterior, estean comprendidos en áreas ocupadas pola edificación, polo menos nas dúas terceiras partes dos espazos aptos para ela, segundo a ordenación que o plan xeral ou o plan básico establezan.

O *artigo 27* di que constituirán o solo urbanizable os terreos que o planeamento considere necesarios e axeitados para permitir o crecemento da poboación e da actividade económica ou para completar a súa estrutura urbanística.

O *artigo 23* di que constitúen o solo de núcleo rural as áreas do territorio que serven de soporte a un asentamento de poboación singularizado, identificable e diferenciado administrativamente nos censos e padróns oficiais que o planeamento defina e delimite tendo en conta o número de edificacións, a densidade de vivenda, o seu grado de consolidación pola edificación e, de ser o caso, a tipoloxía tradicional da súa armazón e das edificacións existentes nel.

---

#### **4.1.2 Arredor das edificacións destinadas ás persoas, vivendas illadas, urbanizacións, depósitos de lixo, cámpings, gasoleneiras e parques e instalacións industriais situados a menos de 400 metros do monte e arredor das edificacións illadas destinadas ás persoas**

A maiores da franxa perimetral de 50 metros arredor dos solos urbano, de núcleo rural e urbanizable, xestionarase a biomasa:

- a. Arredor das edificacións destinadas ás persoas, vivendas illadas, urbanizacións, depósitos de lixo, cámpings, gasoleneiras e parques e instalacións industriais situados a menos de 400 metros do monte.
- b. Arredor das edificacións illadas destinadas ás persoas en solo rústico situadas a máis de 400 metros do monte.

#### **4.2 Xestión da biomasa en pistas, vías, camiños, estradas de titularidade municipal**

As redes terciarias de faixas de xestión de biomasa localízanse nos terreos forestais e nas zonas de influencia forestal e están vinculadas ás infraestruturas de uso público, así como ás seguintes infraestruturas de prevención e defensa contra os incendios forestais: camiños, vías, pistas forestais, devasas, faixas auxiliares de pista, área cortalumes e outras infraestruturas ou construcións relacionadas coa prevención e defensa contra os incendios forestais.

É competencia dos concellos adoptar as medidas de prevención de incendios forestais que lles correspondan en relación ás faixas laterais das redes viarias da súa titularidade.

#### **4.3 Xestión da biomasa nos montes de titularidade municipal**

A clasificación dos montes por razón da súa titularidade, ven definida na *Lei 7/2012, de 28 de xuño, de montes de Galicia*, no seu *artigo 13*, sendo estes públicos ou privados.

Son montes públicos os pertencentes ás administracións públicas e a outras entidades de dereito público. O *artigo 14* os clasifica pola súa natureza xurídica, podendo ser de dominio público (ou

*demaniais*) e patrimoniais.

Corresponderá ao concello a xestión da biomasa nos montes da súa titularidade.

#### **4.4 Relación de parcelas afectadas**

A relación de parcelas afectadas pola faixas secundarias de xestión de biomasa recóllese no Anexo I. Neste listado pódense consultar as referencias catastrais, a superficie total e a superficie de afección de cada una das parcelas. Estas están agrupadas polo número de plano no que aparecen representadas graficamente.

Dita relación poderá verse afectada pola modificación do parcelario ou por correccións ou actualizacións do presente Plan municipal de prevención e defensa contra os incendios forestais.

# **ANEXO**

## **RELACIÓN DE PARCELAS AFECTADAS**

Referencia Catastral	Superficie (m <sup>2</sup> )	Superficie Afectada (m <sup>2</sup> )	Porcentaxe Afectada
15020A03201072	68224,83	3142,93	4,61%



Plano Nº <b>0093A-0205</b>	Referencia Catastral	Superficie (m <sup>2</sup> )	Superficie Afectada (m <sup>2</sup> )	Porcentaxe Afectada
	000400100MH84H	542,51	96,62	17,81%
	000500300MH84H	213,19	0,12	0,06%
	000500400MH84H	279,93	59,09	21,11%
	000500800MH84H	16,68	15,95	95,62%
	000500900MH84H	379,57	344,75	90,83%
	001000500MH84H	236,72	88,63	37,44%
	15020A02900053	171,08	77,15	45,09%
	15020A02900054	423,17	320,17	75,66%
	15020A02900055	913,32	905,30	99,12%
	15020A02900056	1565,92	513,43	32,79%
	15020A02900058	8099,91	55,17	0,68%
	15020A02900074	1665,31	260,32	15,63%
	15020A02900075	1970,14	77,56	3,94%
	15020A02900079	2278,91	2207,31	96,86%
	15020A02900080	342,99	264,43	77,10%
	15020A02900081	73,16	51,64	70,59%
	15020A02900082	29,00	22,76	78,50%
	15020A02900083	25,02	18,54	74,08%
	15020A02900084	13,42	9,74	72,64%
	15020A02900085	34,54	27,91	80,81%
	15020A02900086	41,61	17,45	41,93%
	15020A02900087	428,15	370,74	86,59%
	15020A02900088	1101,02	659,34	59,88%
	15020A02900089	1117,08	1117,08	100,00%
	15020A02900090	2988,60	223,64	7,48%
	15020A02900091	3038,07	544,99	17,94%
	15020A02900092	1366,09	1199,99	87,84%
	15020A02900093	67,54	35,87	53,10%
	15020A02900094	262,47	262,47	100,00%
	15020A02900095	1449,02	1352,52	93,34%
	15020A02900096	503,23	456,45	90,70%
	15020A02900097	464,08	464,08	100,00%
	15020A02900098	658,41	333,90	50,71%
	15020A02900100	714,71	353,07	49,40%
	15020A02900114	643,51	521,13	80,98%
	15020A02900115	233,44	211,88	90,77%
	15020A02900116	112,73	83,76	74,30%
	15020A02900117	199,84	167,78	83,96%
	15020A02900118	59,61	33,67	56,48%
	15020A02900124	10033028,49	855,87	0,01%
	15020A02907000	362984,18	48392,71	13,33%
	15020A03100059	194,34	118,54	60,99%
	15020A03100064	174,85	161,04	92,10%
	15020A03100065	154,30	145,52	94,31%
	15020A03100066	307,04	287,78	93,73%

Plano Nº <b>0093A-0205</b>	Referencia Catastral	Superficie (m <sup>2</sup> )	Superficie Afectada (m <sup>2</sup> )	Porcentaxe Afectada
	15020A03100067	74,53	49,35	66,21%
	15020A03100068	68,79	68,79	100,00%
	15020A03100069	66,97	66,97	100,00%
	15020A03100070	223,94	195,48	87,29%
	15020A03100072	212,19	149,35	70,38%
	15020A03100074	186,06	173,10	93,03%
	15020A03100076	60,75	60,75	100,00%
	15020A03100078	86,08	70,71	82,15%
	15020A03100079	95,83	90,18	94,11%
	15020A03100080	194,62	115,57	59,39%
	15020A03100081	105,81	41,28	39,01%
	15020A03100082	90,24	81,96	90,83%
	15020A03100083	100,73	91,80	91,14%
	15020A03100085	83,77	77,07	92,00%
	15020A03100092	85,99	80,13	93,18%
	15020A03100112	427,03	379,14	88,79%
	15020A03100114	278,23	278,23	100,00%
	15020A03100115	335,85	335,85	100,00%
	15020A03100116	151,32	151,32	100,00%
	15020A03100117	374,94	333,57	88,97%
	15020A03100118	178,66	24,82	13,89%
	15020A03100119	160,35	5,52	3,44%
	15020A03100134	165,94	90,64	54,62%
	15020A03100135	89,67	89,05	99,31%
	15020A03100136	149,41	124,52	83,34%
	15020A03100137	86,40	86,40	100,00%
	15020A03100138	109,09	109,09	100,00%
	15020A03100140	86,60	86,60	100,00%
	15020A03100141	161,11	152,38	94,58%
	15020A03100142	40,60	33,46	82,43%
	15020A03100143	168,48	168,48	100,00%
	15020A03100144	327,18	327,18	100,00%
	15020A03100145	238,08	212,69	89,33%
	15020A03100146	176,71	176,71	100,00%
	15020A03100147	181,23	153,67	84,79%
	15020A03100148	324,50	297,87	91,79%
	15020A03100149	87,31	73,11	83,74%
	15020A03100260	627,84	0,11	0,02%
	15020A03100261	194,22	21,29	10,96%
	15020A03100262	282,51	63,74	22,56%
	15020A03100263	263,05	67,35	25,60%
	15020A03100264	414,97	51,20	12,34%
	15020A03100265	338,52	117,51	34,71%
	15020A03100268	311,25	126,22	40,55%
	15020A03100269	681,31	299,92	44,02%

Plano Nº <b>0093A-0205</b>	Referencia Catastral	Superficie (m <sup>2</sup> )	Superficie Afectada (m <sup>2</sup> )	Porcentaje Afectada
	15020A03100271	97,26	19,39	19,93%
	15020A03100273	84,03	48,16	57,31%
	15020A03100274	131,38	50,88	38,73%
	15020A03100275	115,52	107,48	93,04%
	15020A03100276	575,60	549,94	95,54%
	15020A03100277	345,60	335,16	96,98%
	15020A03100280	141,20	141,20	100,00%
	15020A03100281	159,74	159,74	100,00%
	15020A03100282	476,18	466,48	97,96%
	15020A03101016	90,61	71,88	79,33%
	15020A03101104	193,25	167,65	86,75%
	15020A03101105	207,81	189,62	91,25%
	15020A03101106	148,24	135,03	91,09%
	15020A03101107	456,07	422,04	92,54%
	15020A03101108	42,95	3,06	7,13%
	9095801MH8499N	566,08	396,82	70,10%
	9095804MH8499N	847,82	635,61	74,97%
	9095808MH8499N	247,44	6,88	2,78%
	9095809MH8499N	365,78	65,08	17,79%
	9095822MH8499N	375,09	283,53	75,59%
	9095823MH8499N	182,04	37,78	20,75%
	9196201MH9499N	6227,72	844,70	13,56%
	9295503MH9499N	241,31	0,29	0,12%
	9295506MH9499N	1032,25	662,52	64,18%
	9295511MH9499N	4324,98	2754,38	63,69%
	9295512MH9499N	942,76	433,79	46,01%
	9295513MH9499N	1048,22	514,34	49,07%
	9295517MH9499N	191,18	1,80	0,94%
	9497302MH9499N	787,61	407,25	51,71%
	9497303MH9499N	639,58	323,93	50,65%
	9497304MH9499N	228,09	115,21	50,51%
	9497305MH8755N	604,34	360,07	59,58%
	9497306MH9499N	763,11	341,37	44,73%
	9497307MH9499N	452,45	212,20	46,90%
	9497308MH9499N	448,21	222,32	49,60%
	9497309MH9499N	565,97	333,02	58,84%
	9497310MH9499N	537,00	199,38	37,13%
	9497311MH9499N	1774,70	1284,68	72,39%
	9497313MH9499N	413,20	88,33	21,38%
	9497317MH9499N	487,38	205,92	42,25%
	9497318MH9499N	526,42	128,29	24,37%
	9497319MH9499N	491,82	24,77	5,04%
	9497320MH9499N	569,31	78,74	13,83%
	9599509MH9499N	953,47	121,70	12,76%

Plano Nº <b>0093A-0206</b>	Referencia Catastral	Superficie (m <sup>2</sup> )	Superficie Afectada (m <sup>2</sup> )	Porcentaxe Afectada
	000400600MH84F	457,41	234,88	51,35%
	001000400MH84H	171,77	33,18	19,32%
	001000500MH84H	236,72	88,63	37,44%
	001500100MH84H	1080,49	523,29	48,43%
	001500200MH84H	236,60	221,55	93,64%
	001900200MH84H	1716,66	813,19	47,37%
	001900300MH84H	1072,23	928,89	86,63%
	001900600MH84H	1184,69	74,93	6,33%
	001901000MH84H	662,84	325,00	49,03%
	001901600MH84H	390,52	90,56	23,19%
	001902000MH84H	1910,98	589,53	30,85%
	001902300MH84H	2083,79	558,59	26,81%
	001902700MH84H	841,14	476,06	56,60%
	15020A02900120	1002,13	38,54	3,85%
	15020A02900123	49600,89	533,45	1,08%
	15020A02900124	10033028,49	855,87	0,01%
	15020A02900162	1162054,34	20915,01	1,80%
	15020A02900180	1417,83	1417,83	100,00%
	15020A02907000	362984,18	48392,71	13,33%
	15020A02908360	881,42	695,12	78,86%
	15020A03100112	427,03	379,14	88,79%
	15020A03100114	278,23	278,23	100,00%
	15020A03100260	627,84	0,11	0,02%
	15020A03100261	194,22	21,29	10,96%
	15020A03100262	282,51	63,74	22,56%
	15020A03100263	263,05	67,35	25,60%
	15020A03100264	414,97	51,20	12,34%
	15020A03100265	338,52	117,51	34,71%
	15020A03100266	60,12	60,12	100,00%
	15020A03100267	70,44	70,44	100,00%
	15020A03100268	311,25	126,22	40,55%
	15020A03100269	681,31	299,92	44,02%
	15020A03100270	582,46	530,59	91,09%
	15020A03100271	97,26	19,39	19,93%
	15020A03100274	131,38	50,88	38,73%
	15020A03100275	115,52	107,48	93,04%
	15020A03100276	575,60	549,94	95,54%
	15020A03100277	345,60	335,16	96,98%
	15020A03100278	174,15	164,60	94,51%
	15020A03100279	164,37	156,14	95,00%
	15020A03100280	141,20	141,20	100,00%
	15020A03100281	159,74	159,74	100,00%
	15020A03100282	476,18	466,48	97,96%
	15020A03100283	388,97	381,11	97,98%
	15020A03100284	286,65	280,82	97,96%

Plano Nº <b>0093A-0206</b>	Referencia Catastral	Superficie (m <sup>2</sup> )	Superficie Afectada (m <sup>2</sup> )	Porcentaxe Afectada
	15020A03100285	176,14	176,14	100,00%
	15020A03100286	76,46	76,46	100,00%
	15020A03100287	59,89	55,96	93,44%
	15020A03100288	232,83	228,23	98,02%
	15020A03100289	281,35	218,77	77,76%
	15020A03100291	153,00	47,61	31,12%
	15020A03100292	110,26	110,26	100,00%
	15020A03100293	215,85	103,36	47,88%
	15020A03100294	211,47	124,02	58,65%
	15020A03100323	251,75	171,74	68,22%
	15020A03100328	464,81	409,43	88,09%
	15020A03100342	191,23	77,12	40,33%
	15020A03100343	179,57	172,42	96,02%
	15020A03100344	106,47	106,47	100,00%
	15020A03100345	189,64	180,85	95,37%
	15020A03100346	101,24	95,96	94,78%
	15020A03100347	118,71	111,77	94,15%
	15020A03100348	146,92	139,41	94,89%
	15020A03100352	480,77	56,63	11,78%
	15020A03100353	751,47	116,73	15,53%
	15020A03100354	165,91	165,91	100,00%
	15020A03100355	169,34	169,33	100,00%
	15020A03100356	196,62	196,62	100,00%
	15020A03100357	91,68	91,68	100,00%
	15020A03100358	226,51	226,51	100,00%
	15020A03100373	147,54	17,91	12,14%
	15020A03100375	308,58	123,13	39,90%
	15020A03100376	156,33	134,70	86,16%
	15020A03100377	145,58	104,87	72,04%
	15020A03100378	119,14	119,14	100,00%
	15020A03100379	265,55	265,55	100,00%
	15020A03100380	153,79	153,79	100,00%
	15020A03100381	215,18	196,09	91,13%
	15020A03100383	192,42	178,13	92,58%
	15020A03100384	58,92	53,92	91,51%
	15020A03100385	53,82	46,17	85,80%
	15020A03100386	144,39	144,39	100,00%
	15020A03100387	145,08	102,67	70,77%
	15020A03100388	166,72	166,72	100,00%
	15020A03100389	499,62	263,81	52,80%
	15020A03100390	395,63	216,52	54,73%
	15020A03100392	647,92	233,82	36,09%
	15020A03100393	1010,24	693,85	68,68%
	15020A03100394	1025,07	633,77	61,83%
	15020A03100395	207,03	78,49	37,91%

Plano Nº <b>0093A-0206</b>	Referencia Catastral	Superficie (m <sup>2</sup> )	Superficie Afectada (m <sup>2</sup> )	Porcentaxe Afectada
	15020A03100396	209,05	64,84	31,02%
	15020A03100397	371,51	89,28	24,03%
	15020A03100399	220,75	30,02	13,60%
	15020A03100400	28,63	20,05	70,03%
	15020A03100401	934,31	523,62	56,04%
	15020A03100403	95,23	41,44	43,52%
	15020A03100404	67,23	59,76	88,88%
	15020A03100405	23,65	23,65	100,00%
	15020A03100407	188,22	165,92	88,15%
	15020A03100408	64,98	46,04	70,85%
	15020A03100409	52,23	39,07	74,82%
	15020A03100411	16,92	11,38	67,27%
	15020A03100412	32,49	21,63	66,57%
	15020A03100413	479,72	479,72	100,00%
	15020A03100414	217,11	214,01	98,58%
	15020A03100415	136,29	126,16	92,56%
	15020A03100416	133,79	113,68	84,97%
	15020A03100417	127,45	95,65	75,05%
	15020A03100418	115,87	85,33	73,65%
	15020A03100419	836,43	184,98	22,12%
	15020A03100420	134,82	70,00	51,92%
	15020A03100421	261,98	2,92	1,12%
	15020A03100425	317,21	0,10	0,03%
	15020A03100426	264,55	3,40	1,29%
	15020A03100615	435,46	398,85	91,59%
	15020A03100786	621,20	138,81	22,35%
	15020A03100787	113,69	7,05	6,20%
	15020A03100788	101,67	80,94	79,61%
	15020A03100789	90,74	81,12	89,40%
	15020A03100790	74,64	67,03	89,81%
	15020A03100791	214,64	214,64	100,00%
	15020A03100792	46,44	46,44	100,00%
	15020A03100793	48,91	48,91	100,00%
	15020A03100794	98,66	81,01	82,11%
	15020A03100795	692,47	562,44	81,22%
	15020A03100796	87,74	87,74	100,00%
	15020A03100797	191,08	191,08	100,00%
	15020A03100809	933,59	180,26	19,31%
	15020A03100810	583,90	583,90	100,00%
	15020A03100811	2554,66	1993,59	78,04%
	15020A03100814	172,53	153,22	88,81%
	15020A03100815	222,14	206,18	92,81%
	15020A03100822	101,46	88,25	86,98%
	15020A03100823	128,23	124,11	96,78%
	15020A03100824	140,01	101,44	72,45%

Plano Nº <b>0093A-0206</b>	Referencia Catastral	Superficie (m <sup>2</sup> )	Superficie Afectada (m <sup>2</sup> )	Porcentaxe Afectada
	15020A03100825	359,38	359,38	100,00%
	15020A03100826	136,71	105,35	77,07%
	15020A03100827	486,50	400,72	82,37%
	15020A03100828	199,13	199,13	100,00%
	15020A03100829	71,45	71,45	100,00%
	15020A03100830	68,02	68,02	100,00%
	15020A03100831	148,01	121,49	82,09%
	15020A03100832	115,06	115,06	100,00%
	15020A03100833	159,04	159,04	100,00%
	15020A03100834	220,27	220,27	100,00%
	15020A03100835	230,43	230,43	100,00%
	15020A03100836	123,73	123,73	100,00%
	15020A03100837	79,65	79,65	100,00%
	15020A03100838	75,88	75,88	100,00%
	15020A03100839	131,40	131,40	100,00%
	15020A03100840	138,45	138,45	100,00%
	15020A03100841	143,55	143,55	100,00%
	15020A03100842	145,40	145,40	100,00%
	15020A03100843	517,43	456,60	88,24%
	15020A03100844	127,59	127,59	100,00%
	15020A03100845	97,71	97,71	100,00%
	15020A03100846	437,50	160,66	36,72%
	15020A03100847	407,66	102,17	25,06%
	15020A03100848	154,29	154,29	100,00%
	15020A03100850	507,41	377,87	74,47%
	15020A03100851	725,92	725,92	100,00%
	15020A03100852	541,34	329,09	60,79%
	15020A03100853	369,54	334,65	90,56%
	15020A03100859	251,87	218,57	86,78%
	15020A03100860	43,35	43,35	100,00%
	15020A03100863	77,87	66,08	84,86%
	15020A03100896	285,87	184,57	64,57%
	15020A03100900	733,95	623,58	84,96%
	15020A03100920	50,85	33,33	65,54%
	15020A03100921	149,77	121,06	80,83%
	15020A03100929	50,64	41,56	82,07%
	15020A03100930	37,42	32,51	86,88%
	15020A03100931	33,15	28,26	85,27%
	15020A03100932	43,86	37,15	84,69%
	15020A03101004	337,03	5,27	1,56%
	15020A03101013	172,53	154,60	89,61%
	15020A03200028	208,88	159,86	76,53%
	15020A03200054	1242,98	1109,64	89,27%
	15020A03200061	507,94	490,27	96,52%
	15020A03200062	195,68	189,70	96,94%

Plano Nº <b>0093A-0206</b>	Referencia Catastral	Superficie (m <sup>2</sup> )	Superficie Afectada (m <sup>2</sup> )	Porcentaxe Afectada
	15020A03200063	181,12	176,44	97,42%
	15020A03200064	213,70	207,38	97,04%
	15020A03200065	234,21	226,23	96,59%
	15020A03200066	204,34	187,68	91,85%
	15020A03200067	175,26	117,05	66,79%
	15020A03200068	178,92	121,61	67,97%
	15020A03200069	210,22	145,75	69,33%
	15020A03200070	341,57	234,25	68,58%
	15020A03200071	193,62	103,85	53,64%
	15020A03200072	500,62	394,47	78,80%
	15020A03200074	164,43	116,55	70,88%
	15020A03200075	150,49	110,23	73,25%
	15020A03200076	202,09	140,96	69,75%
	15020A03200077	214,71	146,76	68,35%
	15020A03200078	514,95	313,25	60,83%
	15020A03200080	644,06	296,15	45,98%
	15020A03200082	350,49	19,80	5,65%
	15020A03200157	947,08	207,26	21,88%
	15020A03200172	99,38	0,63	0,63%
	15020A03200173	202,47	189,86	93,78%
	15020A03200175	157,89	114,76	72,69%
	15020A03200176	149,97	118,04	78,71%
	15020A03200177	279,82	174,15	62,24%
	15020A03200178	282,80	194,17	68,66%
	15020A03200179	158,56	113,59	71,64%
	15020A03200180	247,83	195,32	78,81%
	15020A03200181	310,78	236,73	76,17%
	15020A03200182	1193,50	957,24	80,20%
	15020A03200184	556,66	344,44	61,88%
	15020A03200185	189,53	117,61	62,06%
	15020A03200186	162,05	102,74	63,40%
	15020A03200187	68,73	6,97	10,14%
	15020A03200189	47,70	29,91	62,69%
	15020A03200190	53,28	49,45	92,82%
	15020A03200191	48,87	48,86	99,99%
	15020A03200192	33,42	33,42	100,00%
	15020A03200193	148,95	148,95	100,00%
	15020A03200195	3230,71	1191,21	36,87%
	15020A03200594	390,50	76,00	19,46%
	15020A03200595	775,24	72,14	9,30%
	15020A03200951	39,82	5,34	13,40%
	15020A03201063	408,77	4,69	1,15%
	15020A03201072	68224,83	3142,93	4,61%
	15020A03201094	435,67	312,84	71,81%
	15020A03201095	314,25	302,45	96,25%



Plano Nº <b>0093A-0206</b>	Referencia Catastral	Superficie (m <sup>2</sup> )	Superficie Afectada (m <sup>2</sup> )	Porcentaxe Afectada
	15020A03201096	123,68	119,53	96,65%
	15020A03201097	219,29	215,60	98,31%
	15020A03201099	210,02	210,02	100,00%
	15020A03201100	131,88	131,88	100,00%
	15020A03201101	200,07	106,88	53,42%
	15020A03201102	93,86	93,86	100,00%
	15020A03201103	357,91	351,31	98,16%
	15020A03201104	250,50	245,90	98,16%
	15020A03201105	376,54	370,18	98,31%
	15020A03201106	143,80	143,80	100,00%
	15020A03201107	128,30	116,11	90,49%
	15020A03201108	407,79	400,42	98,19%
	15020A03201109	277,14	271,78	98,07%
	15020A03201110	316,29	310,49	98,17%
	15020A03201111	378,60	369,54	97,61%
	15020A03201112	214,52	203,32	94,78%
	15020A03201113	355,35	347,15	97,69%
	15020A03201114	265,72	227,89	85,76%
	15020A03201115	109,24	109,24	100,00%
	15020A03201116	223,46	182,22	81,54%
	15020A03201117	299,55	250,83	83,73%
	15020A03201118	207,00	119,38	57,67%
	15020A03201119	299,67	202,01	67,41%
	15020A03201120	229,16	118,85	51,87%
	15020A03201121	215,09	129,97	60,43%
	15020A03201122	157,29	80,13	50,94%
	15020A03201123	185,20	129,85	70,12%
	15020A03201124	262,65	141,55	53,90%
	15020A03201125	235,61	154,00	65,36%
	15020A03201126	1215,17	638,32	52,53%
	15020A03201127	256,50	169,79	66,20%
	15020A03201128	141,11	30,85	21,86%
	15020A03201129	644,16	397,57	61,72%
	15020A03201130	165,51	60,31	36,44%
	15020A03201131	155,63	103,77	66,68%
	15020A03201132	843,92	446,95	52,96%
	15020A03201134	72,02	72,02	100,00%
	15020A03201135	184,10	50,11	27,22%
	15020A03201136	237,39	179,21	75,49%
	15020A03201137	328,71	169,08	51,44%
	15020A03201138	252,59	125,73	49,78%
	15020A03201139	143,83	92,76	64,49%
	15020A03201141	112,36	50,54	44,98%
	15020A03201142	222,73	178,82	80,29%
	15020A03201143	208,60	30,47	14,61%

Plano Nº <b>0093A-0206</b>	Referencia Catastral	Superficie (m <sup>2</sup> )	Superficie Afectada (m <sup>2</sup> )	Porcentaxe Afectada
	15020A03201144	130,38	125,94	96,60%
	15020A03201145	247,04	44,63	18,07%
	15020A03201146	73,96	32,60	44,07%
	15020A03201147	769,35	368,59	47,91%
	15020A03201148	178,54	127,86	71,61%
	15020A03201149	246,71	2,08	0,84%
	15020A03201150	98,97	98,97	100,00%
	15020A03201151	55,03	25,30	45,98%
	15020A03201154	368,85	261,03	70,77%
	15020A03201160	305,09	167,37	54,86%
	15020A03201161	353,88	108,73	30,73%
	15020A03201164	204,54	100,57	49,17%
	15020A03201165	462,50	126,17	27,28%
	15020A03201166	133,95	48,87	36,49%
	15020A03201169	91,28	42,96	47,06%
	15020A03201170	275,46	49,66	18,03%
	15020A03201172	486,57	19,49	4,01%
	15020A03201295	208,12	12,24	5,88%
	15020A03201296	171,27	135,05	78,85%
	15020A03201297	251,49	240,14	95,49%
	15020A03201298	107,33	107,33	100,00%
	15020A03201299	176,21	176,21	100,00%
	15020A03201300	121,26	121,26	100,00%
	15020A03201301	113,97	113,97	100,00%
	15020A03201302	85,68	69,11	80,66%
	15020A03201303	179,52	174,05	96,95%
	15020A03201304	198,40	198,40	100,00%
	15020A03201305	138,05	129,62	93,89%
	15020A03201306	459,99	446,11	96,98%
	15020A03201307	308,03	298,53	96,92%
	15020A03201308	562,98	544,82	96,77%
	15020A03201309	151,06	146,70	97,11%
	15020A03201310	222,86	217,07	97,40%
	15020A03201311	239,52	231,31	96,57%
	15020A03201312	119,63	37,02	30,95%
	15020A03201437	407,83	335,39	82,24%
	15020A03201438	1240,13	1177,45	94,95%
	15020A03201442	419,61	392,76	93,60%
	15020A03201443	324,47	298,26	91,92%
	15020A03201444	274,33	254,19	92,66%
	15020A03201445	155,52	144,52	92,93%
	15020A03201446	213,49	199,38	93,39%
	15020A03201447	367,41	349,25	95,06%
	15020A03201448	372,41	341,18	91,61%
	15020A03201449	326,53	216,82	66,40%

Plano Nº <b>0093A-0206</b>	Referencia Catastral	Superficie (m <sup>2</sup> )	Superficie Afectada (m <sup>2</sup> )	Porcentaxe Afectada
	15020A03201515	168,05	40,25	23,95%
	15020A03201516	131,67	113,25	86,01%
	15020A03201517	144,60	136,27	94,24%
	15020A03201518	62,89	58,25	92,62%
	15020A03201519	107,92	102,78	95,23%
	15020A03201520	101,43	95,65	94,30%
	15020A03201521	51,60	46,05	89,24%
	15020A03201522	23,17	23,17	100,00%
	15020A03201523	58,28	58,28	100,00%
	15020A03201524	118,69	109,85	92,55%
	15020A03201525	216,04	200,16	92,65%
	15020A03201526	64,71	64,71	100,00%
	15020A03201527	82,44	82,44	100,00%
	15020A03201528	368,53	339,55	92,14%
	15020A03201529	145,54	136,24	93,61%
	15020A03201530	180,23	169,20	93,87%
	15020A03201531	113,58	112,05	98,65%
	15020A03201532	108,38	108,38	100,00%
	15020A03201533	124,90	124,90	100,00%
	15020A03201534	138,41	138,41	100,00%
	15020A03201535	138,95	138,95	100,00%
	15020A03201536	147,69	147,69	100,00%
	15020A03201537	170,51	164,08	96,23%
	15020A03201538	82,36	73,02	88,65%
	15020A03201539	183,87	183,87	100,00%
	15020A03201540	159,28	159,28	100,00%
	15020A03201541	340,54	215,64	63,32%
	15020A03201542	90,01	90,01	100,00%
	15020A03201543	104,21	66,11	63,44%
	15020A03201548	44,31	38,93	87,87%
	15020A03201549	28,95	25,96	89,66%
	15020A03201550	38,63	34,77	90,01%
	15020A03201558	124,44	108,05	86,83%
	15020A03201559	134,89	107,88	79,97%
	15020A03201560	85,26	65,78	77,15%
	15020A03201561	108,63	68,78	63,31%
	15020A03201562	183,77	132,34	72,01%
	15020A03201563	267,85	193,68	72,31%
	15020A03201564	499,56	384,88	77,04%
	15020A03201565	541,44	394,21	72,81%
	15020A03201566	183,79	142,13	77,33%
	15020A03201567	172,73	132,35	76,62%
	15020A03201568	110,03	90,33	82,10%
	15020A03201569	151,76	123,94	81,67%
	15020A03201570	191,57	156,88	81,89%

Plano Nº <b>0093A-0206</b>	Referencia Catastral	Superficie (m <sup>2</sup> )	Superficie Afectada (m <sup>2</sup> )	Porcentaxe Afectada
	15020A03201571	302,41	261,61	86,51%
	15020A03201572	1355,75	790,33	58,29%
	15020A03201573	694,44	302,19	43,52%
	15020A03201574	159,54	134,01	83,99%
	15020A03201575	141,06	136,50	96,77%
	15020A03201576	66,37	61,01	91,93%
	15020A03201577	138,32	79,29	57,32%
	15020A03201581	314,45	314,45	100,00%
	15020A03201582	320,70	320,70	100,00%
	15020A03201583	214,75	214,75	100,00%
	15020A03201584	295,54	285,43	96,58%
	15020A03201585	122,85	14,62	11,90%
	15020A03201589	41,10	3,31	8,06%
	15020A03201590	49,38	0,26	0,52%
	15020A03201591	840,81	0,38	0,04%
	15020A03201668	198,84	171,16	86,08%
	15020A03201670	2419,35	849,86	35,13%
	15020A03201671	211,27	141,61	67,03%
	15020A03201672	113,70	33,41	29,38%
	15020A03201673	21,24	0,75	3,55%
	15020A03201675	158,63	140,12	88,33%
	15020A03201676	169,58	120,12	70,83%
	15020A03201677	155,47	94,47	60,76%
	15020A03201679	428,53	0,24	0,06%
	15020A03201719	466,73	57,58	12,34%
	15020A03201723	1970,21	1093,03	55,48%
	15020A03201726	82,54	53,42	64,72%
	15020A03201727	155,00	25,27	16,30%
	15020A03201728	107,81	107,81	100,00%
	15020A03201729	232,33	34,40	14,81%
	15020A03201730	349,42	66,38	19,00%
	15020A03201731	132,96	129,06	97,07%
	15020A03201732	443,84	134,46	30,29%
	15020A03201740	95,16	74,57	78,37%
	15020A03201741	40,84	27,58	67,54%
	15020A03201742	48,02	48,02	100,00%
	15020A03201743	114,38	65,78	57,51%
	15020A03201744	115,59	75,54	65,35%
	15020A03201745	163,33	141,54	86,66%
	15020A03201746	151,69	138,80	91,50%
	15020A03201747	259,35	259,35	100,00%
	15020A03201748	151,87	151,87	100,00%
	15020A03201749	119,30	119,30	100,00%
	15020A03201750	255,42	255,42	100,00%
	15020A03201751	202,32	202,32	100,00%

Plano Nº <b>0093A-0206</b>	Referencia Catastral	Superficie (m <sup>2</sup> )	Superficie Afectada (m <sup>2</sup> )	Porcentaxe Afectada
	15020A03201752	183,46	183,46	100,00%
	15020A03201753	201,93	201,93	100,00%
	15020A03201754	40,50	31,57	77,94%
	15020A03201755	39,43	29,41	74,59%
	15020A03201756	62,77	62,77	100,00%
	15020A03201757	43,00	18,44	42,90%
	15020A03201758	27,65	27,65	100,00%
	15020A03201759	39,63	17,81	44,95%
	15020A03201760	166,05	140,38	84,54%
	15020A03201761	35,57	35,57	100,00%
	15020A03201763	54,19	30,15	55,64%
	15020A03201764	341,81	100,41	29,38%
	15020A03201766	33,02	20,44	61,90%
	15020A03201769	136,86	16,96	12,39%
	15020A03201771	198,78	168,78	84,91%
	15020A03201772	393,84	375,05	95,23%
	15020A03201774	747,69	0,63	0,08%
	15020A03201777	76,57	76,57	100,00%
	15020A03201778	46,41	46,41	100,00%
	15020A03201779	62,34	62,34	100,00%
	15020A03201780	78,93	73,94	93,68%
	15020A03201781	281,03	16,48	5,86%
	15020A03201821	314,38	99,56	31,67%
	15020A03201822	193,82	193,74	99,96%
	15020A03201823	114,52	106,72	93,19%
	15020A03201824	77,20	77,20	100,00%
	15020A03201825	70,60	70,60	100,00%
	15020A03201826	110,62	110,62	100,00%
	15020A03201827	93,14	93,14	100,00%
	15020A03201828	75,85	75,85	100,00%
	15020A03201829	87,45	87,45	100,00%
	15020A03201830	40,72	40,72	100,00%
	15020A03201831	92,14	92,14	100,00%
	15020A03201832	39,91	33,91	84,97%
	15020A03201833	73,31	60,97	83,17%
	15020A03201835	50,93	29,72	58,34%
	15020A03201839	1421,22	837,55	58,93%
	15020A03201867	234,02	187,41	80,08%
	15020A03201868	138,47	111,24	80,34%
	15020A03201869	137,83	81,99	59,48%
	15020A03201870	293,81	215,09	73,21%
	15020A03201871	690,97	516,61	74,77%
	15020A03201872	533,46	498,40	93,43%
	15020A03201873	877,17	753,77	85,93%
	15020A03201874	210,98	208,27	98,72%

Plano Nº <b>0093A-0206</b>	Referencia Catastral	Superficie (m <sup>2</sup> )	Superficie Afectada (m <sup>2</sup> )	Porcentaxe Afectada
	15020A03201875	592,74	534,07	90,10%
	15020A03201877	196,84	169,00	85,85%
	15020A03201878	385,50	385,50	100,00%
	15020A03201879	266,91	187,18	70,13%
	15020A03201883	230,16	230,16	100,00%
	15020A03201884	200,44	180,94	90,27%
	15020A03201885	299,93	284,05	94,70%
	15020A03201886	300,78	276,60	91,96%
	15020A03201887	286,83	261,05	91,01%
	15020A03201888	197,55	190,54	96,45%
	15020A03201889	572,68	520,23	90,84%
	15020A03201890	757,27	710,93	93,88%
	15020A03201891	143,18	143,18	100,00%
	15020A03201892	171,44	171,44	100,00%
	15020A03201899	88,82	18,88	21,25%
	15020A03201900	173,37	163,78	94,47%
	15020A03201906	176,96	84,33	47,65%
	15020A03201907	203,49	190,42	93,57%
	15020A03201912	105,25	69,68	66,20%
	15020A03201913	64,45	58,72	91,10%
	15020A03201914	137,58	121,85	88,57%
	15020A03201915	134,33	127,34	94,79%
	15020A03201917	196,96	167,09	84,84%
	15020A03201918	454,99	437,08	96,06%
	15020A03201920	472,19	472,19	100,00%
	15020A03201921	401,30	311,83	77,70%
	15020A03201922	137,25	103,74	75,58%
	15020A03201923	29,03	29,03	100,00%
	15020A03201924	28,40	20,37	71,73%
	15020A03201925	33,35	14,17	42,48%
	15020A03201926	53,15	46,62	87,72%
	15020A03201927	52,83	46,42	87,88%
	15020A03201928	200,67	187,99	93,68%
	15020A03201929	11,64	11,64	100,00%
	15020A03201930	9,78	9,78	100,00%
	15020A03201937	148,06	85,51	57,75%
	15020A03201938	142,29	124,48	87,48%
	15020A03201939	71,41	56,82	79,57%
	15020A03201940	44,43	36,35	81,81%
	15020A03201941	30,17	25,17	83,44%
	15020A03201942	29,86	24,71	82,73%
	15020A03201943	23,77	20,22	85,06%
	15020A03201946	165,92	154,90	93,36%
	15020A03201949	151,00	70,10	46,43%
	15020A03201951	133,61	133,61	100,00%

Plano Nº <b>0093A-0206</b>	Referencia Catastral	Superficie (m <sup>2</sup> )	Superficie Afectada (m <sup>2</sup> )	Porcentaxe Afectada
	15020A03201952	125,44	104,23	83,09%
	15020A03201953	285,14	266,72	93,54%
	15020A03201954	327,27	274,55	83,89%
	15020A03201956	137,47	81,93	59,60%
	15020A03201957	219,07	159,13	72,64%
	15020A03202009	126,28	35,02	27,73%
	15020A03202011	57,22	50,85	88,86%
	15020A03202012	85,13	85,13	100,00%
	15020A03202014	136,82	126,00	92,09%
	15020A03202019	945,62	259,35	27,43%
	15020A03202020	179,26	179,26	100,00%
	15020A03202024	8287,47	3153,99	38,06%
	15020A03202066	62,60	18,00	28,75%
	15020A03202067	2,81	0,08	2,98%
	15020A03300007	751,42	690,13	91,84%
	15020A03300010	113,53	113,53	100,00%
	15020A03300011	79,85	79,85	100,00%
	15020A03300012	432,02	334,63	77,46%
	15020A03300014	1092,69	43,19	3,95%
	15020A03300016	318,43	260,76	81,89%
	15020A03300017	220,70	122,69	55,59%
	15020A03300018	172,37	172,37	100,00%
	15020A03300019	157,05	157,05	100,00%
	15020A03300020	284,53	284,53	100,00%
	15020A03300022	239,00	147,76	61,82%
	15020A03300023	252,72	121,88	48,23%
	15020A03300024	288,71	118,01	40,88%
	15020A03300025	49,07	30,56	62,29%
	15020A03300027	224,18	221,67	98,88%
	15020A03300037	347,73	338,99	97,49%
	15020A03300039	221,16	187,39	84,73%
	15020A03300040	194,06	134,30	69,20%
	15020A03300041	289,02	176,19	60,96%
	15020A03300042	665,48	269,25	40,46%
	15020A03300043	606,69	169,35	27,91%
	15020A03300044	201,17	172,44	85,72%
	15020A03300048	189,39	175,13	92,47%
	15020A03300050	307,79	165,29	53,70%
	15020A03300051	154,75	92,06	59,49%
	15020A03300052	183,00	94,20	51,48%
	15020A03300053	113,73	54,12	47,58%
	15020A03300054	146,25	81,85	55,97%
	15020A03300055	238,98	152,34	63,75%
	15020A03300056	542,33	331,96	61,21%
	15020A03300086	229,91	208,56	90,71%

Plano Nº <b>0093A-0206</b>	Referencia Catastral	Superficie (m <sup>2</sup> )	Superficie Afectada (m <sup>2</sup> )	Porcentaxe Afectada
	15020A03300087	102,65	93,22	90,81%
	15020A03300109	318,66	235,12	73,78%
	15020A03300110	219,38	206,15	93,97%
	15020A03300111	366,68	344,98	94,08%
	15020A03300113	189,66	189,66	100,00%
	15020A03300115	599,04	311,81	52,05%
	15020A03300116	922,89	611,76	66,29%
	15020A03300121	1900,74	537,66	28,29%
	15020A03300122	125,78	117,07	93,07%
	15020A03300123	162,96	151,40	92,91%
	15020A03300124	267,64	246,44	92,08%
	15020A03300125	745,05	369,72	49,62%
	15020A03300131	3252,05	1280,20	39,37%
	15020A03300132	604,37	556,78	92,13%
	15020A03300133	291,05	291,05	100,00%
	15020A03300134	289,00	96,85	33,51%
	15020A03300139	1058,44	952,21	89,96%
	15020A03300140	1490,59	883,62	59,28%
	15020A03300169	300,75	14,39	4,78%
	15020A03300172	165,40	99,87	60,38%
	15020A03300173	444,31	440,08	99,05%
	15020A03300177	101,53	71,82	70,74%
	15020A03300192	454,73	404,81	89,02%
	15020A03300193	151,09	142,32	94,20%
	15020A03300194	242,04	167,15	69,06%
	15020A03300196	260,33	197,44	75,84%
	15020A03300197	204,80	189,57	92,56%
	15020A03300198	683,55	632,24	92,49%
	15020A03300200	204,02	188,70	92,49%
	15020A03300201	99,29	91,56	92,21%
	15020A03300202	187,63	173,78	92,62%
	15020A03300203	175,67	161,43	91,90%
	15020A03300204	196,06	164,10	83,70%
	15020A03300206	348,09	280,86	80,69%
	15020A03300207	195,57	146,69	75,00%
	15020A03300210	220,80	208,94	94,63%
	15020A03300211	668,17	374,23	56,01%
	15020A03300218	299,95	155,92	51,98%
	15020A03300219	107,64	54,39	50,53%
	15020A03300220	104,67	46,36	44,29%
	15020A03300221	92,47	36,97	39,98%
	15020A03300222	104,35	38,66	37,05%
	15020A03300224	115,95	34,36	29,63%
	15020A03300225	44,04	32,68	74,19%
	15020A03300226	42,66	12,39	29,04%



Plano Nº <b>0093A-0206</b>	Referencia Catastral	Superficie (m <sup>2</sup> )	Superficie Afectada (m <sup>2</sup> )	Porcentaje Afectada
	15020A03300261	129,55	129,55	100,00%
	15020A03300262	478,65	261,54	54,64%
	15020A03300270	1224,95	316,55	25,84%
	15020A03300274	7122,52	2209,49	31,02%
	15020A03300339	141,35	18,55	13,13%
	15020A03300340	130,16	25,99	19,97%
	15020A03300341	106,79	24,84	23,26%
	15020A03300342	55,06	16,32	29,64%
	15020A03300343	168,64	33,21	19,69%
	15020A03300345	76,09	1,44	1,89%
	15020A03300346	93,15	84,14	90,32%
	15020A03300347	101,07	99,55	98,50%
	15020A03300348	267,67	168,62	63,00%
	15020A03300349	120,06	95,24	79,33%
	15020A03300350	77,55	66,67	85,98%
	15020A03300351	38,39	35,53	92,54%
	15020A03300352	30,47	30,47	100,00%
	15020A03300353	71,90	71,90	100,00%
	15020A03300354	57,45	57,45	100,00%
	15020A03300355	47,07	47,07	100,00%
	15020A03300356	57,16	57,16	100,00%
	15020A03300357	39,94	39,94	100,00%
	15020A03300358	83,45	83,45	100,00%
	15020A03300359	96,72	96,72	100,00%
	15020A03300361	454,22	84,77	18,66%
	15020A03300362	558,13	7,23	1,29%
	15020A03300364	622,42	245,83	39,50%
	15020A03300368	1190,82	270,10	22,68%
	15020A03300369	197,72	124,40	62,92%
	15020A03300370	208,86	118,26	56,62%
	15020A03300371	243,13	139,61	57,42%
	15020A03300372	100,16	56,08	55,99%
	15020A03300373	72,58	38,61	53,20%
	15020A03300374	95,25	47,83	50,22%
	15020A03300377	185,36	161,15	86,94%
	15020A03300378	79,19	70,93	89,57%
	15020A03300379	87,47	79,26	90,62%
	15020A03300380	490,58	476,33	97,10%
	15020A03300381	405,58	350,87	86,51%
	15020A03300382	84,10	73,93	87,91%
	15020A03300383	63,23	57,43	90,82%
	15020A03300384	720,63	706,98	98,11%
	15020A03300385	100,40	85,59	85,25%
	15020A03300388	1723,41	1229,82	71,36%
	15020A03300389	452,63	156,48	34,57%

Plano Nº <b>0093A-0206</b>	Referencia Catastral	Superficie (m <sup>2</sup> )	Superficie Afectada (m <sup>2</sup> )	Porcentaje Afectada
	15020A03300390	309,10	309,10	100,00%
	15020A03300391	837,94	797,46	95,17%
	15020A03300393	363,34	363,29	99,99%
	15020A03300394	137,79	70,09	50,87%
	15020A03300415	84286,14	10996,85	13,05%
	15020A03300521	2614,22	2,15	0,08%
	15020A03300522	54000,11	4521,63	8,37%
	15020A03300576	198,43	115,19	58,05%
	15020A03300582	137,66	137,20	99,67%
	15020A03300583	128,92	76,07	59,01%
	15020A03300596	881,32	175,59	19,92%
	15020A03308000	60139,77	11,20	0,02%
	15020A03400482	1683,13	32,05	1,90%
	15020A03400487	2053,00	322,92	15,73%
	15020A03400494	932,33	233,31	25,02%
	15020A03400498	1029,52	47,00	4,57%
	15020A03400499	953,71	349,96	36,69%
	15020A03400500	2466,35	2388,68	96,85%
	15020A03400539	75,00	18,26	24,34%
	15020A03400540	50,63	46,27	91,38%
	15020A03400541	82,60	74,88	90,65%
	15020A03400542	70,24	63,56	90,48%
	15020A03400543	64,30	58,01	90,21%
	15020A03400544	67,09	59,42	88,56%
	15020A03400545	119,94	106,37	88,68%
	15020A03400546	124,10	108,06	87,07%
	15020A03400548	101,19	86,08	85,06%
	15020A03400549	48,19	21,61	44,84%
	15020A03400554	1349,29	358,07	26,54%
	15020A03400555	1248,03	929,05	74,44%
	15020A03400556	240,66	215,11	89,38%
	15020A03400557	211,54	190,36	89,99%
	15020A03400558	781,95	679,97	86,96%
	15020A03400559	400,22	354,76	88,64%
	15020A03400560	797,10	516,11	64,75%
	15020A03400561	634,25	284,82	44,91%
	15020A03400562	870,15	160,18	18,41%
	15020A03400592	11606,17	1503,05	12,95%
	15020A03400600	17310,40	715,73	4,13%
	15020A03400629	945,20	848,97	89,82%
	15020A03400630	657,62	611,50	92,99%
	15020A03400632	49,00	44,56	90,93%
	15020A03400639	42,19	38,48	91,21%
	8678502MH8487N	982,46	97,83	9,96%
	8679501MH8487N	903,86	513,53	56,82%

Plano Nº <b>0093A-0206</b>	Referencia Catastral	Superficie (m <sup>2</sup> )	Superficie Afectada (m <sup>2</sup> )	Porcentaxe Afectada
	8679502MH8487N	2302,38	1595,79	69,31%
	8886501MH8488N	479,39	75,10	15,66%
	8886518MH8488N	174,38	10,31	5,91%
	8987402MH8488N	752,68	0,04	0,01%
	8987403MH8488N	257,30	226,42	88,00%
	8987405MH8488N	783,50	486,00	62,03%
	8987406MH8488N	392,32	46,67	11,90%
	8987408MH8488N	205,16	81,96	39,95%
	8987409MH8488N	159,39	56,26	35,30%
	8987410MH8488N	326,09	64,82	19,88%
	8987411MH8488N	687,36	403,57	58,71%
	8987412MH8488N	247,78	0,21	0,08%
	8987413MH8488N	244,01	1,79	0,73%
	8987414MH8488N	330,66	8,24	2,49%
	9088202MH8498N	89,48	46,50	51,97%
	9088801MH8498N	2163,64	1909,27	88,24%
	9095808MH8499N	247,44	6,88	2,78%
	9095809MH8499N	365,78	65,08	17,79%
	9189006MH8498N	581,67	385,07	66,20%
	9189007MH8498N	449,19	66,22	14,74%
	9189008MH8498N	231,89	87,48	37,73%
	9189009MH8498N	906,48	132,00	14,56%
	9189010MH8498N	311,65	113,07	36,28%
	9189011MH8498N	172,37	56,41	32,73%
	9189012MH8498N	151,19	83,69	55,35%
	9189013MH8498N	137,90	100,17	72,64%
	9189014MH8498N	179,29	81,11	45,24%
	9189015MH8498N	173,37	78,25	45,14%
	9189016MH8498N	166,17	74,97	45,11%
	9189017MH8498N	213,23	85,89	40,28%
	9189021MH8498N	127,75	87,54	68,52%
	9189022MH8498N	96,52	96,52	100,00%
	9189023MH8498N	87,82	87,82	100,00%
	9189024MH8498N	247,42	245,72	99,32%
	9189025MH8498N	186,63	170,84	91,54%
	9189026MH8498N	73,13	61,99	84,77%
	9189027MH8498N	157,58	69,32	43,99%
	9189033MH8498N	101,97	97,73	95,84%
	9189037MH8498N	1037,95	449,39	43,30%
	9192416MH8499S	163,33	62,35	38,17%
	9192417MH8499S	88,02	37,77	42,91%
	9192418MH8499S	507,89	352,57	69,42%
	9290102MH8499S	215,94	50,41	23,34%
	9290103MH8499S	316,65	138,82	43,84%
	9290104MH8499S	244,67	78,31	32,00%

Plano Nº <b>0093A-0206</b>	Referencia Catastral	Superficie (m <sup>2</sup> )	Superficie Afectada (m <sup>2</sup> )	Porcentaje Afectada
	9290105MH8499S	216,79	71,25	32,87%
	9290107MH8499S	204,32	71,59	35,04%
	9290109MH8499S	147,85	53,24	36,01%
	9290111MH8499S	1289,58	569,30	44,15%
	9290114MH8499S	244,88	38,31	15,64%
	9290116MH8499S	286,70	18,91	6,59%
	9290119MH8499S	88,25	51,53	58,39%
	9290120MH8499S	107,92	11,18	10,36%
	9290121MH8499S	113,42	80,52	70,99%
	9291801MH8499S	160,17	87,19	54,43%
	9291802MH8499S	50,33	20,71	41,14%
	9291803MH8499S	201,59	170,92	84,78%
	9294022MH8499S	56,82	49,37	86,88%
	9294023MH8499S	70,57	55,43	78,54%
	9294024MH8499S	464,25	413,41	89,05%
	9294025MH8499S	153,43	148,97	97,09%
	9294026MH8499S	1039,21	880,36	84,71%
	9294027MH8499S	61,44	55,46	90,26%
	9294028MH8499S	57,56	48,06	83,50%
	9294029MH8499S	84,47	71,13	84,21%
	9294030MH8499S	79,31	67,38	84,97%
	9294031MH8499S	78,42	66,48	84,77%
	9294032MH8499S	123,90	53,73	43,36%
	9294079MH8499S	720,13	655,91	91,08%
	9294080MH8499S	101,35	88,83	87,65%
	9294081MH8499S	102,41	89,24	87,14%
	9294082MH8499S	170,45	147,32	86,43%
	9294083MH8499S	103,89	88,95	85,62%
	9294084MH8499S	128,99	110,16	85,41%
	9294085MH8499S	125,90	108,70	86,34%
	9294086MH8499S	112,88	97,44	86,32%
	9294087MH8499S	107,02	71,22	66,55%
	9294088MH8499S	132,02	108,65	82,30%
	9294089MH8499S	55,38	43,01	77,66%
	9294090MH8499S	61,12	17,34	28,37%
	9294091MH8499S	65,83	58,99	89,61%
	9294092MH8499S	368,95	280,29	75,97%
	9294093MH8499S	135,82	91,94	67,69%
	9294094MH8499S	123,78	123,78	100,00%
	9294095MH8499S	151,62	151,62	100,00%

Plano Nº <b>0093A-0207</b>	Referencia Catastral	Superficie (m <sup>2</sup> )	Superficie Afectada (m <sup>2</sup> )	Porcentaxe Afectada
	000100500MH94C	3,24	3,24	100,00%
	000400600MH84F	457,41	234,88	51,35%
	000401800MH84F	1382,37	0,04	0,00%
	000506900MH84D	1850,90	3,90	0,21%
	000507300MH84D	98,14	79,84	81,35%
	000508100MH84D	1858,57	1470,84	79,14%
	000508300MH84D	1397,51	1,46	0,10%
	000508700MH84D	609,77	250,81	41,13%
	000509700MH84D	1838,86	470,05	25,56%
	000909000MH84F	4780,51	1341,83	28,07%
	000910700MH84F	669,60	81,78	12,21%
	000912000MH84F	1518,52	653,12	43,01%
	000912100MH84F	8890,20	4249,66	47,80%
	000912600MH84F	515,33	421,37	81,77%
	000913200MH84F	971,05	927,67	95,53%
	001200100MH94E	50083,39	16050,90	32,05%
	001400400MH84F	4861,55	3851,21	79,22%
	001400500MH84F	5051,69	3368,55	66,68%
	002200300MH94E	1575,17	595,45	37,80%
	002400900MH84F	552,59	37,16	6,73%
	002505200MH84F	849,97	383,23	45,09%
	15020A02400214	1522,62	465,20	30,55%
	15020A02400603	1227,05	822,27	67,01%
	15020A02400604	719,95	389,16	54,05%
	15020A02400656	1868,97	1154,28	61,76%
	15020A02400657	435,10	293,24	67,40%
	15020A02400658	572,33	329,06	57,50%
	15020A02400659	532,54	310,00	58,21%
	15020A02400661	763,33	509,12	66,70%
	15020A02400663	671,00	320,41	47,75%
	15020A02400664	339,66	208,42	61,36%
	15020A02400665	470,88	306,31	65,05%
	15020A02400666	347,53	169,84	48,87%
	15020A02400667	206,27	173,42	84,07%
	15020A02400669	388,29	166,04	42,76%
	15020A02400670	1266,52	559,01	44,14%
	15020A02400671	882,81	237,57	26,91%
	15020A02400672	1706,63	639,59	37,48%
	15020A02400673	439,48	391,45	89,07%
	15020A02400674	734,14	141,07	19,22%
	15020A02400675	855,80	174,32	20,37%
	15020A02400759	443,17	443,17	100,00%
	15020A02400760	235,99	157,47	66,73%
	15020A02900124	10033028,49	855,87	0,01%
	15020A02900162	1162054,34	20915,01	1,80%

Plano Nº <b>0093A-0207</b>	Referencia Catastral	Superficie (m <sup>2</sup> )	Superficie Afectada (m <sup>2</sup> )	Porcentaxe Afectada
	15020A02900176	2327,25	1201,61	51,63%
	15020A03200013	353,54	298,11	84,32%
	15020A03200014	236,53	220,09	93,05%
	15020A03200016	432,54	410,28	94,85%
	15020A03200017	192,52	183,03	95,07%
	15020A03200018	217,81	132,34	60,76%
	15020A03200020	150,37	70,49	46,87%
	15020A03200021	390,52	369,13	94,52%
	15020A03200022	143,13	137,77	96,25%
	15020A03200023	211,45	201,59	95,34%
	15020A03200024	175,28	165,72	94,54%
	15020A03200025	284,68	269,74	94,75%
	15020A03200026	247,34	235,11	95,05%
	15020A03200027	205,53	192,58	93,70%
	15020A03200028	208,88	159,86	76,53%
	15020A03200185	189,53	117,61	62,06%
	15020A03200186	162,05	102,74	63,40%
	15020A03200187	68,73	6,97	10,14%
	15020A03200189	47,70	29,91	62,69%
	15020A03200190	53,28	49,45	92,82%
	15020A03200191	48,87	48,86	99,99%
	15020A03200192	33,42	33,42	100,00%
	15020A03200193	148,95	148,95	100,00%
	15020A03200194	112,73	112,73	100,00%
	15020A03200195	3230,71	1191,21	36,87%
	15020A03200196	69,20	69,20	100,00%
	15020A03200197	77,26	77,26	100,00%
	15020A03200198	76,18	60,16	78,98%
	15020A03200199	2086,51	2058,52	98,66%
	15020A03200200	1603,20	1522,16	94,95%
	15020A03200201	1471,90	1133,57	77,01%
	15020A03200202	235,43	203,50	86,44%
	15020A03200205	3077,27	2736,24	88,92%
	15020A03200213	1101,62	1035,20	93,97%
	15020A03200214	235,14	235,14	100,00%
	15020A03200215	110,48	110,48	100,00%
	15020A03200216	352,54	271,21	76,93%
	15020A03200230	301,20	181,07	60,12%
	15020A03200231	285,02	249,67	87,60%
	15020A03200251	342,82	0,20	0,06%
	15020A03200252	238,62	8,40	3,52%
	15020A03200253	279,30	1,10	0,40%
	15020A03200255	934,25	903,25	96,68%
	15020A03200256	504,00	489,55	97,13%
	15020A03200257	645,06	633,18	98,16%

Plano Nº <b>0093A-0207</b>	Referencia Catastral	Superficie (m <sup>2</sup> )	Superficie Afectada (m <sup>2</sup> )	Porcentaxe Afectada
	15020A03200258	2758,96	1380,73	50,05%
	15020A03200259	1636,86	596,64	36,45%
	15020A03200260	1774,26	619,29	34,90%
	15020A03200261	331,80	131,06	39,50%
	15020A03200262	305,13	105,33	34,52%
	15020A03200263	226,24	54,36	24,03%
	15020A03200264	244,82	61,77	25,23%
	15020A03200265	387,05	86,10	22,25%
	15020A03200266	410,44	49,37	12,03%
	15020A03200267	974,17	32,62	3,35%
	15020A03200404	248,59	160,23	64,46%
	15020A03200405	134,02	47,90	35,74%
	15020A03200407	189,84	153,91	81,07%
	15020A03200408	254,70	183,33	71,98%
	15020A03200409	103,27	96,63	93,57%
	15020A03200410	564,03	456,85	81,00%
	15020A03200411	390,94	336,51	86,08%
	15020A03200412	425,34	340,76	80,12%
	15020A03200413	234,65	149,18	63,57%
	15020A03200414	119,06	55,98	47,02%
	15020A03200416	60,42	35,10	58,09%
	15020A03200417	194,17	13,50	6,95%
	15020A03200576	251,62	251,62	100,00%
	15020A03200577	613,85	603,90	98,38%
	15020A03200578	299,73	289,12	96,46%
	15020A03200579	238,42	225,59	94,62%
	15020A03200580	212,22	200,68	94,56%
	15020A03200581	1349,06	1220,01	90,43%
	15020A03200582	412,50	262,87	63,73%
	15020A03200583	198,24	118,63	59,84%
	15020A03200584	169,27	107,82	63,70%
	15020A03200585	636,86	344,68	54,12%
	15020A03200586	427,24	155,15	36,31%
	15020A03200587	185,42	69,46	37,46%
	15020A03200588	173,86	63,55	36,56%
	15020A03200589	219,28	66,73	30,43%
	15020A03200590	615,57	76,70	12,46%
	15020A03200594	390,50	76,00	19,46%
	15020A03200595	775,24	72,14	9,30%
	15020A03200596	355,16	287,15	80,85%
	15020A03200597	870,15	836,92	96,18%
	15020A03200598	417,23	337,81	80,97%
	15020A03200602	115,09	115,09	100,00%
	15020A03200603	733,85	692,27	94,33%
	15020A03200605	157,08	105,23	66,99%

Plano Nº <b>0093A-0207</b>	Referencia Catastral	Superficie (m <sup>2</sup> )	Superficie Afectada (m <sup>2</sup> )	Porcentaxe Afectada
	15020A03200606	73,70	32,02	43,44%
	15020A03200692	792,50	22,72	2,87%
	15020A03201950	544,71	482,14	88,51%
	15020A03400001	540,41	461,30	85,36%
	15020A03400002	2980,42	2416,04	81,06%
	15020A03400005	509,85	76,63	15,03%
	15020A03400048	68,02	2,19	3,22%
	15020A03400049	91,85	48,18	52,46%
	15020A03400051	54,33	3,04	5,60%
	15020A03400055	2459,65	1093,75	44,47%
	15020A03400057	362,39	319,72	88,23%
	15020A03400058	128,86	27,66	21,47%
	15020A03400059	114,22	59,36	51,97%
	15020A03400153	688,81	37,49	5,44%
	15020A03400155	189,38	15,66	8,27%
	15020A03400156	1169,68	824,83	70,52%
	15020A03400157	562,52	531,62	94,51%
	15020A03400158	139,19	136,00	97,70%
	15020A03400159	640,07	148,37	23,18%
	15020A03400160	51,14	51,14	100,00%
	15020A03400161	211,66	211,66	100,00%
	15020A03400162	602,98	4,01	0,67%
	15020A03400171	892,71	457,74	51,28%
	15020A03400179	1363,15	580,56	42,59%
	15020A03400180	1739,10	1590,25	91,44%
	15020A03400181	601,85	507,67	84,35%
	15020A03400182	745,54	720,38	96,63%
	15020A03400184	340,04	329,44	96,88%
	15020A03400185	448,49	431,84	96,29%
	15020A03400239	630,75	18,38	2,91%
	15020A03400241	5886,14	3,00	0,05%
	15020A03400243	223,48	223,48	100,00%
	15020A03400245	228,18	119,29	52,28%
	15020A03400246	169,75	116,19	68,45%
	15020A03400247	190,23	144,32	75,86%
	15020A03400248	184,03	145,19	78,90%
	15020A03400249	237,53	190,20	80,07%
	15020A03400251	1973,78	1867,56	94,62%
	15020A03400253	354,73	354,73	100,00%
	15020A03400254	153,77	151,09	98,25%
	15020A03400255	142,68	131,28	92,01%
	15020A03400256	383,21	341,37	89,08%
	15020A03400277	642,66	642,66	100,00%
	15020A03400278	307,64	307,64	100,00%
	15020A03400279	486,16	486,16	100,00%



Plano Nº <b>0093A-0207</b>	Referencia Catastral	Superficie (m <sup>2</sup> )	Superficie Afectada (m <sup>2</sup> )	Porcentaxe Afectada
	15020A03400280	442,32	437,20	98,84%
	15020A03400281	598,98	17,34	2,89%
	15020A03400292	141,10	99,62	70,61%
	15020A03400333	313,89	243,58	77,60%
	15020A03400334	881,58	804,33	91,24%
	15020A03400335	504,86	391,08	77,46%
	15020A03400343	2044,22	1115,87	54,59%
	15020A03400348	700,64	0,22	0,03%
	15020A03400350	3899,52	3047,68	78,16%
	15020A03400351	918,34	304,13	33,12%
	15020A03400381	216,30	192,02	88,77%
	15020A03400382	186,86	170,27	91,12%
	15020A03400383	198,24	89,69	45,25%
	15020A03400384	4495,45	119,54	2,66%
	15020A03400403	600,86	19,25	3,20%
	15020A03400404	523,12	487,40	93,17%
	15020A03400405	837,76	472,21	56,37%
	15020A03400411	840,63	2,50	0,30%
	15020A03400420	383,11	143,68	37,50%
	15020A03400422	513,26	57,03	11,11%
	15020A03400444	82055,66	5803,96	7,07%
	15020A03400460	1977,69	1313,05	66,39%
	15020A03400461	803,00	289,97	36,11%
	15020A03400462	371,58	89,40	24,06%
	15020A03400463	314,82	51,44	16,34%
	15020A03400464	258,86	26,68	10,31%
	15020A03400467	1494,63	1,44	0,10%
	15020A03400497	3428,69	443,96	12,95%
	15020A03400498	1029,52	47,00	4,57%
	15020A03400499	953,71	349,96	36,69%
	15020A03400500	2466,35	2388,68	96,85%
	15020A03400501	819,38	677,24	82,65%
	15020A03400503	1627,29	1344,00	82,59%
	15020A03400505	1489,32	1356,66	91,09%
	15020A03400508	784,78	678,57	86,47%
	15020A03400509	413,20	375,18	90,80%
	15020A03400510	384,02	338,76	88,22%
	15020A03400511	366,58	309,03	84,30%
	15020A03400512	310,82	210,68	67,78%
	15020A03400555	1248,03	929,05	74,44%
	15020A03400610	18355,15	4512,43	24,58%
	15020A03400614	769,11	39,81	5,18%
	15020A03400615	848,22	807,79	95,23%
	15020A03400622	265,77	8,62	3,24%
	15020A03400623	782,90	286,46	36,59%

Plano Nº <b>0093A-0207</b>	Referencia Catastral	Superficie (m <sup>2</sup> )	Superficie Afectada (m <sup>2</sup> )	Porcentaxe Afectada
	15020A03400629	945,20	848,97	89,82%
	15020A03400649	456,04	343,38	75,30%
	15020A03400650	456,02	290,70	63,75%
	15020A03400651	972,37	690,96	71,06%
	15020A03500015	202,98	87,91	43,31%
	15020A03500016	181,23	167,22	92,27%
	15020A03500017	121,76	112,54	92,43%
	15020A03500018	189,17	177,46	93,81%
	15020A03500019	73,13	64,18	87,76%
	15020A03500020	492,90	404,42	82,05%
	15020A03500023	384,49	327,97	85,30%
	15020A03500024	872,91	706,52	80,94%
	15020A03500026	645,37	460,00	71,28%
	15020A03500027	270,56	255,35	94,38%
	15020A03500028	566,84	205,06	36,18%
	15020A03500029	201,89	91,08	45,11%
	15020A03500030	132,14	69,00	52,22%
	15020A03500032	278,84	164,16	58,87%
	15020A03500033	214,71	136,80	63,72%
	15020A03500034	238,01	153,59	64,53%
	15020A03500035	198,01	119,42	60,31%
	15020A03500036	573,99	339,29	59,11%
	15020A03500038	303,85	165,79	54,56%
	15020A03500039	341,27	174,37	51,09%
	15020A03500040	1874,30	919,05	49,03%
	15020A03500042	1705,71	741,32	43,46%
	15020A03500051	1361,77	99,10	7,28%
	15020A03500052	796,93	207,20	26,00%
	15020A03500053	393,22	117,75	29,95%
	15020A03500054	535,37	237,83	44,42%
	15020A03500055	289,59	79,57	27,48%
	15020A03500056	218,64	176,01	80,50%
	15020A03500057	446,01	415,95	93,26%
	15020A03500058	1147,62	1017,61	88,67%
	15020A03500059	1188,26	1087,16	91,49%
	15020A03500060	183,60	87,13	47,46%
	15020A03500259	2830,24	349,66	12,35%
	15020A03500260	914,79	811,41	88,70%
	15020A03500262	458,47	355,25	77,49%
	15020A03500263	206,13	150,11	72,82%
	15020A03500264	205,18	148,73	72,49%
	15020A03500265	252,81	184,31	72,90%
	15020A03500266	236,66	169,35	71,56%
	15020A03500267	261,54	186,75	71,40%
	15020A03500268	337,55	242,78	71,92%

Plano Nº <b>0093A-0207</b>	Referencia Catastral	Superficie (m <sup>2</sup> )	Superficie Afectada (m <sup>2</sup> )	Porcentaxe Afectada
	15020A03500269	788,96	533,97	67,68%
	15020A03500270	433,81	306,60	70,67%
	15020A03500324	119,43	72,57	60,76%
	15020A03500325	295,32	229,54	77,72%
	15020A03500326	72,33	36,57	50,56%
	15020A03500339	2248,48	1219,75	54,25%
	15020A03500342	646,11	581,50	90,00%
	15020A03500343	422,89	325,29	76,92%
	15020A03500344	2507,39	1635,99	65,25%
	15020A03500346	256,33	1,14	0,44%
	15020A03500357	2425,59	7,37	0,30%
	15020A03500852	1172,81	170,97	14,58%
	15020A03500853	97,48	26,59	27,28%
	15020A03500854	65,27	54,04	82,79%
	15020A03500855	58,18	46,64	80,16%
	15020A03500856	51,31	22,19	43,24%
	15020A03500946	158,70	80,25	50,57%
	15020A03500947	211,73	196,21	92,67%
	15020A03500948	190,94	179,44	93,97%
	15020A03500949	293,45	280,36	95,54%
	15020A03500950	157,21	148,27	94,31%
	15020A03500951	457,38	356,20	77,88%
	15020A03500952	592,74	560,43	94,55%
	15020A03500953	635,59	602,02	94,72%
	15020A03500954	189,39	144,41	76,25%
	15020A03500955	210,65	148,70	70,59%
	15020A03500956	211,75	145,29	68,61%
	15020A03500957	468,04	287,29	61,38%
	15020A03500958	204,65	121,21	59,23%
	15020A03500959	196,38	115,39	58,76%
	15020A03500960	177,48	98,23	55,35%
	15020A03500961	108,23	96,75	89,40%
	15020A03500962	169,00	156,80	92,78%
	15020A03500964	885,73	450,84	50,90%
	15020A03500965	511,43	320,42	62,65%
	15020A03500966	52,35	39,45	75,37%
	15020A03500967	58,12	46,88	80,66%
	15020A03500969	513,89	55,32	10,76%
	15020A03500970	734,56	39,55	5,38%
	15020A03501014	340,55	11,63	3,41%
	15020A03501015	543,33	201,26	37,04%
	15020A03501016	784,15	329,30	41,99%
	15020A03501018	753,41	320,40	42,53%
	15020A03501019	431,22	170,04	39,43%
	15020A03501020	184,84	184,84	100,00%

Plano Nº <b>0093A-0207</b>	Referencia Catastral	Superficie (m <sup>2</sup> )	Superficie Afectada (m <sup>2</sup> )	Porcentaxe Afectada
	15020A03501021	169,15	169,15	100,00%
	15020A03501022	63,30	35,48	56,05%
	15020A03501023	143,01	11,39	7,96%
	15020A03501024	451,87	102,47	22,68%
	15020A03501025	398,50	129,81	32,57%
	15020A03501027	456,52	149,03	32,65%
	15020A03501028	908,66	750,52	82,60%
	15020A03501029	352,70	352,70	100,00%
	15020A03501030	426,96	407,72	95,50%
	15020A03501032	131,61	99,97	75,96%
	15020A03501034	645,47	30,97	4,80%
	15020A03501037	609,79	568,52	93,23%
	15020A03501038	240,08	229,87	95,75%
	15020A03501039	133,85	133,85	100,00%
	15020A03501040	197,06	197,06	100,00%
	15020A03501041	148,81	128,75	86,52%
	15020A03501042	945,74	870,17	92,01%
	15020A03501043	130,66	130,66	100,00%
	15020A03501044	115,08	115,08	100,00%
	15020A03501045	172,82	149,95	86,77%
	15020A03501047	61,62	33,52	54,40%
	15020A03501050	563,96	478,39	84,83%
	15020A03501051	693,84	666,46	96,05%
	15020A03501052	638,74	634,12	99,28%
	15020A03501053	468,07	468,07	100,00%
	15020A03501054	319,22	319,22	100,00%
	15020A03501055	176,50	176,50	100,00%
	15020A03501056	200,13	200,13	100,00%
	15020A03501057	114,77	114,77	100,00%
	15020A03501058	200,22	173,37	86,59%
	15020A03501059	796,75	34,94	4,38%
	15020A03501060	281,09	45,54	16,20%
	15020A03501061	220,96	28,53	12,91%
	15020A03501062	267,28	42,21	15,79%
	15020A03501063	589,92	90,44	15,33%
	15020A03501064	151,55	151,55	100,00%
	15020A03501065	847,47	250,72	29,58%
	15020A03501068	281,43	180,32	64,07%
	15020A03501159	556,65	375,20	67,40%
	15020A03501162	364,00	346,20	95,11%
	15020A03501163	534,65	520,43	97,34%
	15020A03501164	550,22	549,94	99,95%
	15020A03501165	470,43	470,43	100,00%
	15020A03501166	274,83	274,83	100,00%
	15020A03501167	281,63	281,63	100,00%

Plano Nº <b>0093A-0207</b>	Referencia Catastral	Superficie (m <sup>2</sup> )	Superficie Afectada (m <sup>2</sup> )	Porcentaxe Afectada
	15020A03501168	96,47	96,47	100,00%
	15020A03501169	183,96	151,01	82,09%
	15020A03501170	257,00	160,89	62,60%
	15020A03501171	424,34	343,61	80,98%
	15020A03501172	267,01	174,73	65,44%
	15020A03501173	172,80	69,66	40,31%
	15020A03501175	465,55	0,22	0,05%
	15020A03501176	349,36	323,26	92,53%
	15020A03501177	627,61	599,22	95,48%
	15020A03501179	584,28	495,65	84,83%
	15020A03501180	517,41	367,88	71,10%
	15020A03501183	141,78	93,20	65,74%
	15020A03501184	1643,19	1128,48	68,68%
	15020A03501185	260,65	260,54	99,96%
	15020A03501191	1260,90	340,41	27,00%
	15020A03501192	71,72	19,33	26,95%
	15020A03501193	2319,77	1,33	0,06%
	15020A03501327	289,85	208,52	71,94%
	15020A03501328	498,25	376,59	75,58%
	15020A03501330	1118,67	1070,15	95,66%
	15020A03501332	1225,41	978,99	79,89%
	15020A03501333	215,59	149,30	69,25%
	15020A03501334	248,37	160,71	64,71%
	15020A03501335	349,44	344,74	98,66%
	15020A03501337	250,88	147,30	58,71%
	15020A03501338	328,77	195,45	59,45%
	15020A03501339	1249,22	703,63	56,33%
	15020A03501340	367,76	184,77	50,24%
	15020A03501341	427,33	121,19	28,36%
	15020A03501867	173,83	159,90	91,98%
	15020A03501868	103,62	40,98	39,55%
	15020A03501977	338,05	213,67	63,21%
	15020A03502009	918,92	469,21	51,06%
	15020A03600111	2123,43	461,47	21,73%
	15020A03600115	303,59	239,42	78,86%
	15020A03600116	1229,12	192,05	15,62%
	15020A03600117	9364,88	35,51	0,38%
	15020A03600118	9052,71	2420,56	26,74%
	15020A03600154	2011,97	1809,23	89,92%
	15020A03600155	1934,55	1056,17	54,60%
	15020A03600156	315,35	132,70	42,08%
	15020A03600157	313,88	133,96	42,68%
	15020A03600158	2811,90	1859,66	66,14%
	15020A03600159	1682,42	39,92	2,37%
	15020A03600165	1656,07	190,40	11,50%

Plano Nº <b>0093A-0207</b>	Referencia Catastral	Superficie (m <sup>2</sup> )	Superficie Afectada (m <sup>2</sup> )	Porcentaxe Afectada
	15020A03600166	1613,47	367,56	22,78%
	15020A03600167	1360,62	299,54	22,01%
	15020A03600313	1133,66	69,74	6,15%
	15020A03600318	640,58	160,13	25,00%
	15020A03600319	1256,75	676,58	53,84%
	15020A03600320	317,24	184,62	58,20%
	15020A03600321	328,42	194,17	59,12%
	15020A03600322	524,25	312,03	59,52%
	15020A03600323	740,86	319,40	43,11%
	15020A03600324	474,21	377,06	79,51%
	15020A03600325	585,27	431,31	73,69%
	15020A03600326	822,76	360,49	43,81%
	15020A03600327	50,33	20,31	40,35%
	15020A03600328	63,85	28,51	44,65%
	15020A03600366	170043,22	4952,53	2,91%
	15020A03600384	3133,73	110,07	3,51%
	15020A03600385	2138,87	380,02	17,77%
	15020A03600386	2115,69	842,11	39,80%
	15020A03600387	1720,33	782,61	45,49%
	15020A03600388	1742,73	803,62	46,11%
	15020A03600389	4518,66	2938,88	65,04%
	15020A03600390	904,34	779,89	86,24%
	15020A03600417	9696,17	2191,34	22,60%
	15020A03600418	463,45	391,45	84,46%
	15020A03600419	179,38	175,58	97,88%
	15020A03600420	307,48	293,76	95,54%
	15020A03600421	273,88	259,81	94,86%
	15020A03600422	909,26	858,13	94,38%
	15020A03600423	110,52	106,18	96,07%
	15020A03600424	111,65	106,15	95,07%
	15020A03600425	98,59	93,97	95,31%
	15020A03600426	448,93	415,68	92,59%
	15020A03600427	524,24	475,15	90,64%
	15020A03600428	113,12	96,87	85,64%
	15020A03600429	141,94	124,19	87,50%
	15020A03600430	77,95	68,07	87,32%
	15020A03600431	66,07	56,62	85,69%
	15020A03600432	61,37	51,89	84,56%
	15020A03600433	48,92	41,29	84,41%
	15020A03600434	296,35	296,35	100,00%
	15020A03600435	258,45	258,45	100,00%
	15020A03600436	145,32	145,32	100,00%
	15020A03600437	165,41	165,41	100,00%
	15020A03600438	420,55	400,26	95,18%
	15020A03600439	146,42	126,84	86,62%

Plano Nº <b>0093A-0207</b>	Referencia Catastral	Superficie (m <sup>2</sup> )	Superficie Afectada (m <sup>2</sup> )	Porcentaje Afectada
	15020A03600440	268,34	173,57	64,68%
	15020A03600457	2126,00	153,97	7,24%
	15020A03600458	4354,08	3033,21	69,66%
	15020A03600459	4321,95	3512,83	81,28%
	15020A03600460	666,30	572,64	85,94%
	15020A03600462	792,29	623,88	78,74%
	15020A03600485	691,91	446,21	64,49%
	15020A03600488	506,43	444,56	87,78%
	15020A03600489	141,87	141,87	100,00%
	15020A03600490	242,10	200,60	82,86%
	15020A03600497	595,88	0,15	0,03%
	15020A03600498	76,38	61,32	80,28%
	15020A03600502	687,29	659,94	96,02%
	15020A03600504	1205,69	323,28	26,81%
	15020A03600506	1275,72	780,23	61,16%
	15020A03600507	914,31	879,82	96,23%
	15020A03600508	794,95	756,14	95,12%
	15020A03600509	4381,39	1636,67	37,36%
	15020A03600510	950,05	895,70	94,28%
	15020A03600525	868,03	14,77	1,70%
	15020A03600555	1213,10	1004,51	82,80%
	15020A03600559	610,00	557,99	91,47%
	15020A03600560	610,00	522,03	85,58%
	15020A03600561	202,41	118,65	58,62%
	15020A03600562	1999,87	1171,19	58,56%
	15020A03600563	1998,80	1662,49	83,17%
	15020A03600564	360,81	282,51	78,30%
	15020A03608042	43728,37	4437,42	10,15%
	15020A03608075	50810,43	9044,18	17,80%
	15020A03700009	462,18	0,13	0,03%
	15020A03700010	426,91	41,64	9,75%
	15020A03700011	667,54	271,14	40,62%
	15020A03700014	463,27	195,35	42,17%
	15020A03700016	856,13	838,62	97,95%
	15020A03700017	822,88	805,05	97,83%
	15020A03700018	338,40	327,80	96,87%
	15020A03700019	325,97	315,04	96,65%
	15020A03700020	318,70	202,51	63,54%
	15020A03700021	750,61	50,83	6,77%
	15020A03700022	896,50	44,39	4,95%
	15020A03700023	413,98	392,40	94,79%
	15020A03700024	340,86	319,09	93,61%
	15020A03700025	202,90	198,69	97,92%
	15020A03700026	228,54	228,54	100,00%
	15020A03700027	165,76	165,76	100,00%

Plano Nº <b>0093A-0207</b>	Referencia Catastral	Superficie (m <sup>2</sup> )	Superficie Afectada (m <sup>2</sup> )	Porcentaxe Afectada
	15020A03700041	627,68	494,04	78,71%
	15020A03700042	529,52	455,85	86,09%
	15020A03700043	512,20	501,90	97,99%
	15020A03700044	363,81	363,81	100,00%
	15020A03700045	98,31	93,21	94,81%
	15020A03700046	99,97	94,00	94,02%
	15020A03700047	592,73	569,71	96,12%
	15020A03700048	667,90	576,29	86,28%
	15020A03700049	714,10	714,10	100,00%
	15020A03700050	581,46	581,46	100,00%
	15020A03700051	357,17	327,05	91,57%
	15020A03700052	74,60	47,60	63,81%
	15020A03700053	52,36	42,00	80,20%
	15020A03700054	67,35	55,25	82,03%
	15020A03700055	95,50	55,28	57,88%
	15020A03700069	278,34	0,00	0,00%
	15020A03700072	341,74	7,74	2,26%
	15020A03700081	1385,11	1166,23	84,20%
	15020A03700082	1582,61	1425,77	90,09%
	15020A03700083	621,43	591,65	95,21%
	15020A03700084	793,15	773,61	97,54%
	15020A03700085	1422,65	1306,38	91,83%
	15020A03700086	216,42	205,99	95,18%
	15020A03700087	384,10	338,51	88,13%
	15020A03700088	446,25	262,43	58,81%
	15020A03700089	651,90	618,15	94,82%
	15020A03700090	755,92	724,70	95,87%
	15020A03700091	190,04	155,35	81,75%
	15020A03700092	228,22	177,72	77,87%
	15020A03700093	1064,40	1040,27	97,73%
	15020A03700094	360,98	360,98	100,00%
	15020A03700095	568,78	540,90	95,10%
	15020A03700096	24,56	5,75	23,42%
	15020A03700097	22,31	13,07	58,57%
	15020A03700098	26,24	18,72	71,36%
	15020A03700099	28,06	21,51	76,64%
	15020A03700100	288,83	226,60	78,45%
	15020A03700101	44,99	32,52	72,29%
	15020A03700102	44,00	30,69	69,75%
	15020A03700103	41,29	26,39	63,91%
	15020A03700104	98,24	98,24	100,00%
	15020A03700105	13,43	8,24	61,36%
	15020A03700106	11,62	7,00	60,29%
	15020A03700107	10,45	5,66	54,14%
	15020A03700108	54,05	25,86	47,85%



Plano Nº <b>0093A-0207</b>	Referencia Catastral	Superficie (m <sup>2</sup> )	Superficie Afectada (m <sup>2</sup> )	Porcentaje Afectada
	15020A03700109	12,42	12,42	100,00%
	15020A03700110	11,94	11,94	100,00%
	15020A03700111	9,95	9,95	100,00%
	15020A03700112	65,59	40,06	61,09%
	15020A03700113	25,13	17,02	67,72%
	15020A03700114	31,32	21,22	67,74%
	15020A03700115	124,76	124,76	100,00%
	15020A03700116	92,67	92,67	100,00%
	15020A03700117	89,18	89,18	100,00%
	15020A03700118	225,96	225,96	100,00%
	15020A03700119	89,55	89,55	100,00%
	15020A03700121	123,29	82,91	67,25%
	15020A03700122	197,27	192,42	97,54%
	15020A03700123	137,54	137,54	100,00%
	15020A03700124	358,53	358,53	100,00%
	15020A03700125	130,97	130,97	100,00%
	15020A03700126	83,36	83,36	100,00%
	15020A03700127	79,49	79,49	100,00%
	15020A03700128	36,20	36,20	100,00%
	15020A03700129	30,63	30,63	100,00%
	15020A03700130	157,79	157,79	100,00%
	15020A03700131	103,15	103,15	100,00%
	15020A03700132	70,63	70,63	100,00%
	15020A03700133	33,39	33,39	100,00%
	15020A03700134	30,96	30,96	100,00%
	15020A03700135	26,92	26,92	100,00%
	15020A03700136	29,30	29,30	100,00%
	15020A03700137	74,37	74,37	100,00%
	15020A03700138	87,96	87,96	100,00%
	15020A03700139	108,36	108,36	100,00%
	15020A03700140	74,11	74,11	100,00%
	15020A03700141	69,16	69,16	100,00%
	15020A03700142	57,96	57,96	100,00%
	15020A03700143	503,60	492,22	97,74%
	15020A03700144	320,30	274,95	85,84%
	15020A03700145	93,42	81,33	87,05%
	15020A03700146	117,23	75,03	64,00%
	15020A03700152	50,53	50,53	100,00%
	15020A03700153	64,49	64,49	100,00%
	15020A03700154	43,39	43,39	100,00%
	15020A03700155	46,38	46,38	100,00%
	15020A03700156	114,92	114,92	100,00%
	15020A03700157	60,40	60,40	100,00%
	15020A03700158	56,69	56,31	99,33%
	15020A03700159	115,84	108,14	93,35%

Plano Nº <b>0093A-0207</b>	Referencia Catastral	Superficie (m <sup>2</sup> )	Superficie Afectada (m <sup>2</sup> )	Porcentaxe Afectada
	15020A03700160	85,53	68,72	80,35%
	15020A03700161	39,55	39,55	100,00%
	15020A03700162	76,72	76,72	100,00%
	15020A03700163	72,55	64,83	89,37%
	15020A03700164	75,44	68,75	91,13%
	15020A03700165	98,32	93,27	94,86%
	15020A03700166	80,68	58,12	72,04%
	15020A03700167	118,84	98,88	83,21%
	15020A03700168	153,88	153,88	100,00%
	15020A03700169	116,84	106,48	91,13%
	15020A03700170	133,61	20,16	15,09%
	15020A03700171	65,24	25,71	39,41%
	15020A03700172	307,62	234,21	76,14%
	15020A03700217	135,95	103,51	76,14%
	15020A03700218	95,43	61,68	64,63%
	15020A03700219	37,19	9,38	25,22%
	15020A03700220	67,66	44,34	65,54%
	15020A03700221	55,96	47,48	84,84%
	15020A03700222	51,87	44,47	85,75%
	15020A03700223	189,25	179,70	94,95%
	15020A03700224	116,92	110,97	94,91%
	15020A03700225	143,30	135,79	94,76%
	15020A03700226	142,43	125,10	87,83%
	15020A03700227	114,78	101,73	88,63%
	15020A03700228	127,34	107,51	84,43%
	15020A03700229	178,53	125,71	70,41%
	15020A03700230	194,95	171,32	87,88%
	15020A03700231	149,97	127,35	84,91%
	15020A03700232	384,67	273,73	71,16%
	15020A03700233	546,70	215,91	39,49%
	15020A03700235	893,66	263,36	29,47%
	15020A03700240	918,49	759,69	82,71%
	15020A03700242	152,58	135,35	88,71%
	15020A03700243	256,18	256,18	100,00%
	15020A03700244	680,01	635,53	93,46%
	15020A03700248	542,21	527,72	97,33%
	15020A03700249	261,72	173,41	66,26%
	15020A03700250	1481,65	1248,37	84,26%
	15020A03700251	947,06	661,75	69,87%
	15020A03700297	994,24	916,10	92,14%
	15020A03700666	162,46	152,52	93,88%
	15020A03700667	575,42	565,18	98,22%
	15020A03700668	1264,42	996,83	78,84%
	15020A03700671	2084,65	1855,26	89,00%
	15020A03700681	1384,07	3,75	0,27%

Plano Nº <b>0093A-0207</b>	Referencia Catastral	Superficie (m <sup>2</sup> )	Superficie Afectada (m <sup>2</sup> )	Porcentaxe Afectada
	15020A03700704	127,65	116,52	91,28%
	15020A03700705	42,97	12,01	27,94%
	15020A03800002	1336458,49	2166,97	0,16%
	15020A03800334	774,70	1,23	0,16%
	15020A03800335	304,02	0,32	0,11%
	15020A03800336	2596,27	1153,69	44,44%
	15020A03800337	9267,73	3062,63	33,05%
	15020A03800375	1936,76	1349,35	69,67%
	15020A03800376	197,90	177,15	89,51%
	15020A03800377	138,19	109,70	79,38%
	15020A03800379	968,71	300,93	31,07%
	15020A03800380	2988,63	458,81	15,35%
	15020A03800402	1335,94	311,36	23,31%
	15020A03800403	692,05	164,03	23,70%
	15020A03800414	818,84	189,37	23,13%
	15020A03800415	980,79	334,22	34,08%
	15020A03800416	730,27	454,62	62,25%
	15020A03800417	1142,41	723,21	63,31%
	15020A03800418	170,08	159,80	93,96%
	15020A03800419	241,85	195,23	80,73%
	15020A03800420	401,21	199,06	49,62%
	15020A03800428	510,34	500,66	98,10%
	15020A03800429	419,22	332,89	79,41%
	15020A03800430	134,20	134,20	100,00%
	15020A03800431	2424,07	957,42	39,50%
	15020A03800432	1152,71	509,60	44,21%
	15020A03800443	225,88	148,93	65,93%
	15020A03800444	209,08	6,63	3,17%
	15020A03800447	467,49	450,09	96,28%
	15020A03800448	1297,48	298,86	23,03%
	15020A03800449	867,36	859,57	99,10%
	15020A03900001	3699,53	3432,82	92,79%
	15020A03900002	144,99	106,10	73,18%
	15020A03900003	795,28	763,26	95,97%
	15020A03900004	308,49	308,49	100,00%
	15020A03900005	798,58	798,58	100,00%
	15020A03900006	208,23	208,23	100,00%
	15020A03900007	171,30	171,30	100,00%
	15020A03900008	150,18	150,18	100,00%
	15020A03900009	1066,82	798,36	74,84%
	15020A03900010	701,26	221,42	31,58%
	15020A03900011	679,91	47,47	6,98%
	15020A03900022	827,74	747,81	90,34%
	15020A03900023	1056,97	445,57	42,16%
	15020A03900024	2158,18	639,10	29,61%

<b>Plano Nº 0093A-0207</b>	<b>Referencia Catastral</b>	<b>Superficie (m<sup>2</sup>)</b>	<b>Superficie Afectada (m<sup>2</sup>)</b>	<b>Porcentaxe Afectada</b>
	15020A03900026	163,60	36,99	22,61%
	15020A03900027	253,70	29,65	11,69%
	15020A03900028	754,33	42,74	5,67%
	15020A03908010	73230,22	5149,37	7,03%
	15020A03908150	3096,16	2485,11	80,26%
	15020A03908170	34401,38	3150,53	9,16%
	15020A04100764	750,83	65,68	8,75%
	15020A04500027	611,77	0,25	0,04%
	15020A04500028	636,39	314,50	49,42%
	15020A04500029	52,97	38,73	73,12%
	15020A04500030	52,61	18,63	35,41%
	15020A04500031	379,34	248,90	65,61%
	15020A04500032	355,14	264,01	74,34%
	15020A04500033	1162,94	1029,34	88,51%
	15020A04500034	2102,45	1551,10	73,78%
	15020A04500036	467,15	374,43	80,15%
	15020A04500037	2132,30	1235,44	57,94%
	15020A04500038	606,54	416,30	68,64%
	15020A04500042	1487,77	291,93	19,62%
	15020A04500047	1799,94	0,79	0,04%
	15020A04500566	301,57	301,57	100,00%

Plano Nº <b>0093A-0208</b>	Referencia Catastral	Superficie (m <sup>2</sup> )	Superficie Afectada (m <sup>2</sup> )	Porcentaxe Afectada
	000101000MH94C	2404,02	1221,70	50,82%
	000101200MH94C	352,01	4,60	1,31%
	000103200MH94C	662,97	105,41	15,90%
	000106000MH94C	3354,98	732,98	21,85%
	000107200MH94C	4670,97	2503,92	53,61%
	000109700MH94C	1697,22	812,74	47,89%
	000118500MH94C	1819,43	1322,58	72,69%
	000118800MH94C	837,24	225,09	26,89%
	000508100MH84D	1858,57	1470,84	79,14%
	000508300MH84D	1397,51	1,46	0,10%
	000508700MH84D	609,77	250,81	41,13%
	000509000MH84D	4246,49	9,71	0,23%
	000509700MH84D	1838,86	470,05	25,56%
	000600400MH94C	1154,37	523,84	45,38%
	000601000MH94C	611,70	76,01	12,43%
	000601100MH94C	601,53	246,88	41,04%
	000601200MH94C	783,52	11,80	1,51%
	000602200MH94C	1166,85	685,29	58,73%
	000602600MH94C	23,40	6,84	29,23%
	000602900MH94C	2102,30	1404,24	66,80%
	001000300MH84D	1201,54	462,24	38,47%
	001000500MH84D	4513,29	3492,06	77,37%
	001001100MH84D	589,23	148,27	25,16%
	001001300MH84D	749,74	59,49	7,94%
	001003000MH84D	650,27	31,41	4,83%
	001005100MH84D	57,31	41,29	72,05%
	001005200MH84D	212,46	124,59	58,64%
	001005300MH84D	37,41	18,87	50,45%
	001005400MH84D	763,04	716,59	93,91%
	001005700MH84D	773,19	471,29	60,95%
	001006000MH84D	28,00	14,46	51,64%
	001006300MH84D	82,01	49,25	60,05%
	001500100MH84D	361,41	204,07	56,46%
	001500200MH84D	1107,37	447,84	40,44%
	001500500MH84D	206,13	149,75	72,65%
	15020A03501328	498,25	376,59	75,58%
	15020A03501330	1118,67	1070,15	95,66%
	15020A03501331	746,39	81,82	10,96%
	15020A03501332	1225,41	978,99	79,89%
	15020A03501333	215,59	149,30	69,25%
	15020A03501334	248,37	160,71	64,71%
	15020A03501335	349,44	344,74	98,66%
	15020A03501336	205,05	1,93	0,94%
	15020A03501337	250,88	147,30	58,71%
	15020A03501338	328,77	195,45	59,45%

Plano Nº <b>0093A-0208</b>	Referencia Catastral	Superficie (m <sup>2</sup> )	Superficie Afectada (m <sup>2</sup> )	Porcentaxe Afectada
	15020A03501339	1249,22	703,63	56,33%
	15020A03501340	367,76	184,77	50,24%
	15020A03501341	427,33	121,19	28,36%
	15020A03501469	358,34	112,14	31,29%
	15020A03501577	786,65	782,74	99,50%
	15020A03501578	172,43	169,14	98,09%
	15020A03501579	203,20	194,51	95,72%
	15020A03501580	464,35	387,08	83,36%
	15020A03501581	723,00	582,34	80,54%
	15020A03501585	198,76	46,18	23,23%
	15020A03501586	254,55	22,24	8,74%
	15020A03501589	594,97	202,82	34,09%
	15020A03501590	544,34	99,46	18,27%
	15020A03501591	284,05	45,57	16,04%
	15020A03501592	234,64	31,42	13,39%
	15020A03501593	249,31	28,73	11,52%
	15020A03501594	227,65	22,96	10,08%
	15020A03501595	203,74	12,81	6,29%
	15020A03501596	210,04	10,77	5,13%
	15020A03501597	398,90	14,04	3,52%
	15020A03501598	419,65	3,35	0,80%
	15020A03501653	302,35	208,59	68,99%
	15020A03501655	1519,75	319,75	21,04%
	15020A03501656	693,34	187,56	27,05%
	15020A03501658	174,91	106,25	60,75%
	15020A03501659	448,77	121,55	27,09%
	15020A03501660	519,70	149,23	28,72%
	15020A03501661	693,88	138,96	20,03%
	15020A03501662	559,18	0,01	0,00%
	15020A03501664	408,95	212,11	51,87%
	15020A03501665	210,41	184,72	87,79%
	15020A03501666	410,76	392,70	95,60%
	15020A03501678	536,03	168,89	31,51%
	15020A03501681	480,00	457,28	95,27%
	15020A03501682	145,32	145,32	100,00%
	15020A03501683	190,49	190,49	100,00%
	15020A03501684	244,17	244,17	100,00%
	15020A03501685	148,10	147,56	99,64%
	15020A03501686	501,11	200,16	39,94%
	15020A03501810	264,11	174,12	65,93%
	15020A03501811	199,24	15,98	8,02%
	15020A03501812	216,61	209,48	96,71%
	15020A03501813	593,20	313,66	52,88%
	15020A03501814	641,17	611,34	95,35%
	15020A03501815	514,17	502,66	97,76%

Plano Nº <b>0093A-0208</b>	Referencia Catastral	Superficie (m <sup>2</sup> )	Superficie Afectada (m <sup>2</sup> )	Porcentaxe Afectada
	15020A03501818	666,89	560,66	84,07%
	15020A03501819	379,34	9,80	2,58%
	15020A03501820	1768,56	314,54	17,79%
	15020A03501829	824,06	696,21	84,49%
	15020A03501859	6724,54	4346,88	64,64%
	15020A03501892	170,22	91,12	53,53%
	15020A03501894	493,03	143,56	29,12%
	15020A03600506	1275,72	780,23	61,16%
	15020A03600507	914,31	879,82	96,23%
	15020A03600508	794,95	756,14	95,12%
	15020A03600509	4381,39	1636,67	37,36%
	15020A03600510	950,05	895,70	94,28%
	15020A03600511	896,44	665,77	74,27%
	15020A03600512	888,41	69,90	7,87%
	15020A03600525	868,03	14,77	1,70%
	15020A03700223	189,25	179,70	94,95%
	15020A03700228	127,34	107,51	84,43%
	15020A03700229	178,53	125,71	70,41%
	15020A03700230	194,95	171,32	87,88%
	15020A03700231	149,97	127,35	84,91%
	15020A03700232	384,67	273,73	71,16%
	15020A03700233	546,70	215,91	39,49%
	15020A03700234	1764,95	388,18	21,99%
	15020A03700235	893,66	263,36	29,47%
	15020A03700248	542,21	527,72	97,33%
	15020A03700249	261,72	173,41	66,26%
	15020A03700250	1481,65	1248,37	84,26%
	15020A03700251	947,06	661,75	69,87%
	15020A03700252	587,15	40,53	6,90%
	15020A03700297	994,24	916,10	92,14%
	15020A03700299	264,86	264,86	100,00%
	15020A03700300	3000,30	2017,30	67,24%
	15020A03700304	1258,88	335,01	26,61%
	15020A03700306	414,12	335,78	81,08%
	15020A03700307	486,51	452,31	92,97%
	15020A03700308	5189,56	3245,19	62,53%
	15020A03700309	4187,63	1540,57	36,79%
	15020A03700310	2698,51	240,55	8,91%
	15020A03700322	6179,66	380,52	6,16%
	15020A03700324	1678,69	1038,62	61,87%
	15020A03700325	1383,69	1331,93	96,26%
	15020A03700327	2176,04	1385,92	63,69%
	15020A03700329	453,55	420,60	92,73%
	15020A03700331	432,24	388,03	89,77%
	15020A03700332	105,36	68,20	64,74%

Plano Nº <b>0093A-0208</b>	Referencia Catastral	Superficie (m <sup>2</sup> )	Superficie Afectada (m <sup>2</sup> )	Porcentaxe Afectada
	15020A03700333	412,99	390,94	94,66%
	15020A03700334	1203,00	933,59	77,61%
	15020A03700335	2611,30	1515,10	58,02%
	15020A03700385	1250,83	388,46	31,06%
	15020A03700386	197,30	0,10	0,05%
	15020A03700387	637,82	596,95	93,59%
	15020A03700388	546,07	511,73	93,71%
	15020A03700389	71,44	6,42	8,99%
	15020A03700391	2100,67	1578,10	75,12%
	15020A03700392	560,29	551,67	98,46%
	15020A03700393	260,19	245,23	94,25%
	15020A03700394	310,33	242,53	78,15%
	15020A03700395	845,96	22,08	2,61%
	15020A03700396	509,45	475,48	93,33%
	15020A03700397	465,00	204,02	43,88%
	15020A03700398	499,22	499,22	100,00%
	15020A03700399	472,98	472,98	100,00%
	15020A03700400	517,38	448,39	86,67%
	15020A03700401	313,70	0,15	0,05%
	15020A03700406	425,01	245,19	57,69%
	15020A03700407	561,60	561,60	100,00%
	15020A03700408	555,49	555,49	100,00%
	15020A03700410	545,97	415,50	76,10%
	15020A03700411	1319,20	1175,99	89,14%
	15020A03700412	674,94	629,06	93,20%
	15020A03700413	1186,06	355,09	29,94%
	15020A03700414	3075,26	2179,29	70,87%
	15020A03700415	1596,62	90,15	5,65%
	15020A03700474	325,34	25,12	7,72%
	15020A03700475	833,75	749,01	89,84%
	15020A03700476	821,65	744,41	90,60%
	15020A03700477	415,06	389,56	93,86%
	15020A03700478	134,65	94,33	70,05%
	15020A03700479	2062,18	1905,36	92,40%
	15020A03700480	422,26	383,90	90,92%
	15020A03700481	490,00	326,64	66,66%
	15020A03700482	5915,30	5011,97	84,73%
	15020A03700487	414,17	324,20	78,28%
	15020A03700488	440,60	412,66	93,66%
	15020A03700489	2577,28	933,60	36,22%
	15020A03700517	6069,71	442,03	7,28%
	15020A03700520	1669,14	1468,52	87,98%
	15020A03700522	216,02	136,68	63,27%
	15020A03700526	312,05	244,02	78,20%
	15020A03700527	448,06	260,59	58,16%



Plano Nº <b>0093A-0208</b>	Referencia Catastral	Superficie (m <sup>2</sup> )	Superficie Afectada (m <sup>2</sup> )	Porcentaxe Afectada
	15020A03700528	266,53	258,99	97,17%
	15020A03700529	45,32	45,32	100,00%
	15020A03700532	1599,66	1453,13	90,84%
	15020A03700533	130,51	90,74	69,53%
	15020A03700535	1312,20	1010,27	76,99%
	15020A03700536	157,99	157,99	100,00%
	15020A03700537	1948,15	385,23	19,77%
	15020A03700538	2416,00	19,52	0,81%
	15020A03700545	408,43	79,00	19,34%
	15020A03700546	1887,36	97,48	5,16%
	15020A03700547	644,25	426,91	66,26%
	15020A03700548	629,46	591,76	94,01%
	15020A03700549	675,01	636,39	94,28%
	15020A03700550	832,99	798,94	95,91%
	15020A03700551	482,26	477,33	98,98%
	15020A03700552	360,85	360,85	100,00%
	15020A03700553	336,26	336,26	100,00%
	15020A03700648	81,17	59,05	72,74%
	15020A03700649	52,64	36,96	70,22%
	15020A03700650	67,92	49,80	73,32%
	15020A03700654	262,38	262,38	100,00%
	15020A03700655	306,78	306,78	100,00%
	15020A03700656	312,65	304,78	97,48%
	15020A03700657	424,56	419,68	98,85%
	15020A03700658	543,63	466,41	85,79%
	15020A03700659	950,42	950,42	100,00%
	15020A03700660	270,07	259,38	96,04%
	15020A03700661	276,46	266,15	96,27%
	15020A03700662	1790,87	1394,45	77,86%
	15020A03700663	368,65	311,30	84,44%
	15020A03700671	2084,65	1855,26	89,00%
	15020A03700672	213,26	203,15	95,26%
	15020A03700683	2684,32	590,75	22,01%
	15020A03700704	127,65	116,52	91,28%
	15020A03700706	594,01	242,18	40,77%
	15020A03700707	250,01	94,48	37,79%
	15020A03700708	250,00	94,95	37,98%
	15020A03700711	2872,08	465,56	16,21%
	15020A03700712	140,74	16,36	11,63%
	15020A03708000	13486,21	1321,27	9,80%
	15020A03800002	1336458,49	2166,97	0,16%
	15020A03800334	774,70	1,23	0,16%
	15020A03800335	304,02	0,32	0,11%
	15020A03800336	2596,27	1153,69	44,44%
	15020A03800337	9267,73	3062,63	33,05%

Plano Nº <b>0093A-0208</b>	Referencia Catastral	Superficie (m <sup>2</sup> )	Superficie Afectada (m <sup>2</sup> )	Porcentaxe Afectada
	15020A03800338	2600,67	839,52	32,28%
	15020A03800339	647,01	581,13	89,82%
	15020A03800351	1531,42	464,43	30,33%
	15020A03800353	586,70	484,81	82,63%
	15020A03800354	396,44	396,44	100,00%
	15020A03800355	351,99	351,99	100,00%
	15020A03800356	307,38	307,38	100,00%
	15020A03800357	828,53	792,00	95,59%
	15020A03800358	747,23	622,38	83,29%
	15020A03800360	1624,23	1018,44	62,70%
	15020A03800361	1012,62	567,21	56,01%
	15020A03800362	3820,07	1964,69	51,43%
	15020A03800363	126,53	122,03	96,44%
	15020A03800364	112,40	104,18	92,68%
	15020A03800365	133,31	124,41	93,32%
	15020A03800366	3639,29	2749,06	75,54%
	15020A03800372	1035,45	918,55	88,71%
	15020A03800373	1095,57	1095,57	100,00%
	15020A03800374	792,71	756,77	95,47%
	15020A03800375	1936,76	1349,35	69,67%
	15020A03800376	197,90	177,15	89,51%
	15020A03800379	968,71	300,93	31,07%
	15020A03800380	2988,63	458,81	15,35%
	15020A03800417	1142,41	723,21	63,31%
	15020A03800418	170,08	159,80	93,96%
	15020A03800419	241,85	195,23	80,73%
	15020A03800420	401,21	199,06	49,62%
	15020A03800425	730,21	329,29	45,09%
	15020A03800426	380,45	324,73	85,35%
	15020A03800427	329,95	314,79	95,41%
	15020A03800428	510,34	500,66	98,10%
	15020A03800429	419,22	332,89	79,41%
	15020A03800430	134,20	134,20	100,00%
	15020A03800447	467,49	450,09	96,28%
	15020A03800448	1297,48	298,86	23,03%
	15020A03800449	867,36	859,57	99,10%
	15020A03800450	481,47	435,68	90,49%
	15020A03800451	243,47	172,96	71,04%
	15020A03800453	887,62	867,70	97,76%
	15020A03800454	73,59	55,80	75,83%
	15020A03800455	1185,02	1115,45	94,13%
	15020A03800456	218,89	175,20	80,04%
	15020A03800457	133,10	17,51	13,16%
	15020A03800458	714,52	74,42	10,42%
	15020A03800459	2141,86	19,43	0,91%

Plano Nº <b>0093A-0208</b>	Referencia Catastral	Superficie (m <sup>2</sup> )	Superficie Afectada (m <sup>2</sup> )	Porcentaxe Afectada
	15020A03800479	1849,84	833,56	45,06%
	15020A04100011	4443,73	3416,60	76,89%
	15020A04100012	591,12	563,19	95,28%
	15020A04100016	635,03	610,52	96,14%
	15020A04100018	475,29	450,54	94,79%
	15020A04100019	506,28	338,31	66,82%
	15020A04100024	324,39	0,01	0,00%
	15020A04100025	238,50	29,33	12,30%
	15020A04100026	276,51	214,81	77,69%
	15020A04100032	657,88	594,42	90,35%
	15020A04100033	974,85	864,85	88,72%
	15020A04100034	231,55	231,55	100,00%
	15020A04100035	79,22	79,22	100,00%
	15020A04100036	107,60	107,60	100,00%
	15020A04100037	91,39	90,99	99,55%
	15020A04100038	912,83	862,66	94,50%
	15020A04100044	1425,49	470,37	33,00%
	15020A04100051	543,71	211,80	38,95%
	15020A04100052	403,30	157,53	39,06%
	15020A04100053	375,12	375,12	100,00%
	15020A04100055	613,90	469,28	76,44%
	15020A04100056	766,57	693,93	90,52%
	15020A04100062	4190,99	320,20	7,64%
	15020A04100067	496,28	395,78	79,75%
	15020A04100090	729,43	637,17	87,35%
	15020A04100091	382,18	153,29	40,11%
	15020A04100160	568,62	193,15	33,97%
	15020A04100162	262,08	0,15	0,06%
	15020A04100163	67,05	11,14	16,61%
	15020A04100164	290,24	114,35	39,40%
	15020A04100167	166,12	12,88	7,75%
	15020A04100168	356,73	132,98	37,28%
	15020A04100170	270,15	200,59	74,25%
	15020A04100171	257,94	226,68	87,88%
	15020A04100172	222,29	212,68	95,68%
	15020A04100173	672,06	663,51	98,73%
	15020A04100176	362,78	282,77	77,95%
	15020A04100190	252,94	193,69	76,57%
	15020A04100191	567,13	536,97	94,68%
	15020A04100192	1590,93	1182,67	74,34%
	15020A04100194	224,18	165,73	73,93%
	15020A04100195	370,14	283,13	76,49%
	15020A04100196	134,24	39,45	29,39%
	15020A04100197	65,72	2,13	3,24%
	15020A04100200	210,81	164,42	77,99%

Plano Nº <b>0093A-0208</b>	Referencia Catastral	Superficie (m <sup>2</sup> )	Superficie Afectada (m <sup>2</sup> )	Porcentaxe Afectada
	15020A04100203	105,81	105,81	100,00%
	15020A04100204	155,22	155,22	100,00%
	15020A04100205	151,57	151,57	100,00%
	15020A04100206	22,58	22,58	100,00%
	15020A04100207	63,44	63,44	100,00%
	15020A04100214	185,31	14,24	7,68%
	15020A04100219	1853,96	193,37	10,43%
	15020A04100295	2780,06	1770,39	63,68%
	15020A04100296	230,56	204,35	88,63%
	15020A04100325	187,33	50,41	26,91%
	15020A04100327	186,77	103,17	55,24%
	15020A04100332	309,82	230,35	74,35%
	15020A04100333	326,96	280,39	85,76%
	15020A04100334	355,27	270,87	76,24%
	15020A04100335	754,92	490,56	64,98%
	15020A04100336	191,20	20,14	10,53%
	15020A04100337	445,02	305,65	68,68%
	15020A04100338	333,23	142,59	42,79%
	15020A04100339	520,61	26,93	5,17%
	15020A04100340	460,00	22,49	4,89%
	15020A04100355	377,74	347,35	91,95%
	15020A04100356	195,47	195,47	100,00%
	15020A04100357	278,18	251,93	90,56%
	15020A04100358	733,03	385,04	52,53%
	15020A04100359	489,63	174,02	35,54%
	15020A04100360	351,42	126,72	36,06%
	15020A04100361	1070,76	291,74	27,25%
	15020A04100362	336,90	41,61	12,35%
	15020A04100363	411,19	21,09	5,13%
	15020A04100364	742,64	2,27	0,31%
	15020A04100376	693,39	1,42	0,20%
	15020A04100489	596,51	77,92	13,06%
	15020A04100490	320,01	111,66	34,89%
	15020A04100491	142,09	65,00	45,74%
	15020A04100492	254,16	108,72	42,78%
	15020A04100493	345,54	241,42	69,87%
	15020A04100494	283,55	231,49	81,64%
	15020A04100495	448,39	386,54	86,21%
	15020A04100500	254,81	184,68	72,47%
	15020A04100501	287,96	220,63	76,62%
	15020A04100502	208,56	195,35	93,67%
	15020A04100503	248,06	228,24	92,01%
	15020A04100504	264,12	245,75	93,04%
	15020A04100505	288,48	263,58	91,37%
	15020A04100506	1250,19	804,13	64,32%

Plano Nº <b>0093A-0208</b>	Referencia Catastral	Superficie (m <sup>2</sup> )	Superficie Afectada (m <sup>2</sup> )	Porcentaxe Afectada
	15020A04100507	617,25	396,31	64,21%
	15020A04100508	602,22	322,95	53,63%
	15020A04100509	359,95	153,89	42,75%
	15020A04100510	377,95	73,36	19,41%
	15020A04100511	421,07	40,75	9,68%
	15020A04100512	480,94	2,80	0,58%
	15020A04100519	1185,57	585,60	49,39%
	15020A04100520	702,64	635,84	90,49%
	15020A04100521	256,22	241,35	94,20%
	15020A04100522	605,31	577,83	95,46%
	15020A04100523	374,72	61,94	16,53%
	15020A04100525	983,11	925,32	94,12%
	15020A04100526	412,88	412,88	100,00%
	15020A04100527	1521,87	1386,64	91,11%
	15020A04100532	571,30	470,74	82,40%
	15020A04100533	417,49	385,94	92,44%
	15020A04100544	212,19	106,98	50,42%
	15020A04100545	280,96	252,22	89,77%
	15020A04100546	553,56	490,34	88,58%
	15020A04100547	400,25	350,77	87,64%
	15020A04100548	342,77	254,81	74,34%
	15020A04100599	442,23	189,15	42,77%
	15020A04100600	478,91	206,51	43,12%
	15020A04100601	517,68	224,75	43,42%
	15020A04100603	794,49	360,41	45,36%
	15020A04100604	706,47	270,11	38,23%
	15020A04100605	890,11	65,18	7,32%
	15020A04100674	1137,29	49,77	4,38%
	15020A04100675	1115,31	965,86	86,60%
	15020A04100678	290,41	185,07	63,73%
	15020A04100680	839,01	814,31	97,06%
	15020A04100681	605,48	585,15	96,64%
	15020A04100683	725,49	701,49	96,69%
	15020A04100684	2938,33	2833,22	96,42%
	15020A04100685	262,64	150,37	57,25%
	15020A04100731	1001,34	26,63	2,66%
	15020A04100732	1068,87	3,34	0,31%
	15020A04100737	874,77	533,06	60,94%
	15020A04100738	106,57	61,03	57,27%
	15020A04100739	1264,52	779,92	61,68%
	15020A04100740	383,97	234,88	61,17%
	15020A04100741	402,66	390,63	97,01%
	15020A04100742	953,49	947,09	99,33%
	15020A04100743	945,69	933,31	98,69%
	15020A04100744	464,83	374,49	80,57%

<b>Plano Nº 0093A-0208</b>	<b>Referencia Catastral</b>	<b>Superficie (m<sup>2</sup>)</b>	<b>Superficie Afectada (m<sup>2</sup>)</b>	<b>Porcentaxe Afectada</b>
	15020A04100745	819,61	453,17	55,29%
	15020A04100746	739,63	240,05	32,46%
	15020A04100749	992,62	169,98	17,12%
	15020A04100750	856,41	153,18	17,89%
	15020A04100751	697,28	48,22	6,92%
	15020A04100752	590,13	10,52	1,78%
	15020A04100762	67,42	21,33	31,63%
	15020A04100763	168,94	65,91	39,02%
	15020A04100764	750,83	65,68	8,75%
	15020A04100777	727,03	99,40	13,67%
	15020A04100778	537,79	422,71	78,60%
	15020A04100779	293,19	282,12	96,23%
	15020A04100780	580,23	553,05	95,32%
	15020A04100782	519,65	494,99	95,25%
	15020A04100783	672,24	612,52	91,12%
	15020A04100787	64,32	29,86	46,43%
	15020A04100788	72,68	58,09	79,93%
	15020A04101193	234,56	196,85	83,92%
	15020A04101194	441,77	153,27	34,69%
	15020A04101195	1619,06	578,25	35,72%
	15020A04101196	418,75	108,46	25,90%
	15020A04101207	1055,34	708,87	67,17%
	15020A04101266	48,49	31,50	64,95%
	15020A04101267	8538,65	4566,51	53,48%
	15020A04101268	59,46	4,94	8,32%
	15020A04101271	494,63	354,91	71,75%
	15020A04101272	71,43	39,17	54,84%
	15020A04101273	124,37	95,44	76,74%
	15020A04101274	126,06	82,40	65,37%
	15020A04101276	679,49	330,17	48,59%
	15020A04101277	31,50	1,50	4,76%
	15020A04101278	38,56	21,38	55,44%

Referencia Catastral	Superficie (m <sup>2</sup> )	Superficie Afectada (m <sup>2</sup> )	Porcentaxe Afectada
15020A02900124	10033028,49	855,87	0,01%

Plano Nº <b>0093A-0306</b>	Referencia Catastral	Superficie (m <sup>2</sup> )	Superficie Afectada (m <sup>2</sup> )	Porcentaxe Afectada
	002000200MH94G	1626,28	914,45	56,23%
	002003500MH94G	607,38	577,09	95,01%
	002501000MH94G	2774,53	331,43	11,95%
	002504400MH94G	1564,00	877,69	56,12%
	002504600MH94G	1880,21	651,51	34,65%
	15020A02800244	67389,69	5605,58	8,32%
	15020A02800249	871,39	840,50	96,46%
	15020A02900124	10033028,49	855,87	0,01%
	15020A02900162	1162054,34	20915,01	1,80%
	15020A04700431	4624,08	1505,11	32,55%
	15020A04700438	383,09	146,56	38,26%
	15020A04700439	1344,82	1118,33	83,16%
	15020A04700444	2486,35	1837,13	73,89%
	15020A04700445	1665,37	433,15	26,01%
	15020A04700448	161,50	0,01	0,00%
	15020A04700449	2227,38	1725,72	77,48%
	15020A04700450	483,48	410,84	84,97%
	15020A04700451	1276,11	94,96	7,44%
	15020A04700453	4215,72	2399,01	56,91%
	15020A04700466	399,27	65,28	16,35%
	15020A04700467	395,52	352,31	89,07%
	15020A04700468	786,54	649,56	82,58%
	15020A04700469	367,21	349,12	95,07%
	15020A04700470	339,03	322,03	94,99%
	15020A04700471	562,34	532,42	94,68%
	15020A04700472	1606,29	1354,21	84,31%
	15020A04700478	2681,75	2419,94	90,24%
	15020A04700479	1857,37	214,97	11,57%
	15020A04700483	1614,69	239,96	14,86%
	15020A04700484	645,29	537,26	83,26%
	15020A04700486	524,66	412,88	78,69%
	15020A04700487	786,73	748,95	95,20%
	15020A04700488	670,48	130,67	19,49%
	15020A04700490	160,30	150,75	94,04%
	15020A04700652	204,97	0,08	0,04%
	15020A04700653	450,68	12,32	2,73%
	15020A04700655	450,80	18,75	4,16%
	15020A04700656	898,77	8,42	0,94%
	15020A04700657	584,68	463,85	79,33%
	15020A04700658	216,83	194,00	89,47%
	15020A04700659	425,43	363,61	85,47%
	15020A04700660	91,22	47,76	52,35%
	15020A04700661	83,56	46,81	56,02%
	15020A04700662	540,79	415,79	76,89%
	15020A04700663	818,12	568,32	69,47%



Plano Nº <b>0093A-0306</b>	Referencia Catastral	Superficie (m <sup>2</sup> )	Superficie Afectada (m <sup>2</sup> )	Porcentaxe Afectada
	15020A04700664	201,69	69,10	34,26%
	15020A04700665	287,17	16,04	5,59%
	15020A04700671	106,19	46,65	43,93%
	15020A04700672	89,01	15,97	17,94%
	15020A04700673	64,60	2,57	3,98%
	15020A04700725	1512,89	179,88	11,89%
	15020A04700726	386,74	111,91	28,94%
	15020A04701020	4888,22	4055,74	82,97%
	15020A04800090	3236,76	60,73	1,88%
	15020A04800100	789,98	20,64	2,61%
	15020A04800101	205,08	5,34	2,60%
	15020A04800102	794,05	662,28	83,41%
	15020A04800103	422,22	393,01	93,08%
	15020A04800105	376,56	344,48	91,48%
	15020A04800106	225,86	203,37	90,04%
	15020A04800107	630,59	504,91	80,07%
	15020A04800109	18,28	0,34	1,88%
	15020A04800110	76,90	43,86	57,03%
	15020A04800111	199,77	151,75	75,96%
	15020A04800112	560,32	499,35	89,12%
	15020A04800113	617,95	541,34	87,60%
	15020A04800121	319,02	52,36	16,41%
	15020A04800124	253,16	200,07	79,03%
	15020A04800125	1033,43	443,44	42,91%
	15020A04800127	801,21	764,73	95,45%
	15020A04800128	1010,53	972,95	96,28%
	15020A04800129	979,92	810,25	82,68%
	15020A04800130	175,65	146,20	83,24%
	15020A04800131	422,11	327,02	77,47%
	15020A04800132	210,90	114,11	54,10%
	15020A04800133	325,21	141,13	43,40%
	15020A04800134	915,48	456,77	49,89%
	15020A04800135	443,03	344,27	77,71%
	15020A04800139	509,93	357,80	70,17%
	15020A04800140	613,93	551,92	89,90%
	15020A04800141	93,43	61,30	65,61%
	15020A04800143	291,64	284,17	97,44%
	15020A04800144	178,33	178,33	100,00%
	15020A04800145	1170,83	1039,22	88,76%
	15020A04800146	371,46	343,70	92,53%
	15020A04800147	303,48	183,91	60,60%
	15020A04800148	959,93	426,00	44,38%
	15020A04800149	239,02	19,41	8,12%
	15020A04800295	1475,30	345,38	23,41%
	15020A04800296	213,94	185,43	86,67%

Plano Nº <b>0093A-0306</b>	Referencia Catastral	Superficie (m <sup>2</sup> )	Superficie Afectada (m <sup>2</sup> )	Porcentaxe Afectada
	15020A04800297	342,73	315,25	91,98%
	15020A04800298	1320,21	1205,93	91,34%
	15020A04800301	1328,33	542,29	40,82%
	15020A04800308	149,20	60,45	40,52%
	15020A04800309	263,96	242,31	91,80%
	15020A04800310	496,53	451,91	91,01%
	15020A04800311	1445,17	1445,17	100,00%
	15020A04800312	180,04	29,87	16,59%
	15020A04800313	1352,28	288,02	21,30%
	15020A04800314	1342,38	378,50	28,20%
	15020A04800337	367,34	16,04	4,37%
	15020A04800338	137,16	117,68	85,80%
	15020A04800339	473,49	425,66	89,90%
	15020A04800340	70,66	70,66	100,00%
	15020A04800341	185,00	147,69	79,83%
	15020A04800342	144,21	130,50	90,49%
	15020A04800343	54,42	51,11	93,92%
	15020A04800344	17,54	17,54	100,00%
	15020A04800345	72,84	72,84	100,00%
	15020A04800346	65,32	65,32	100,00%
	15020A04800347	76,07	76,07	100,00%
	15020A04800349	150,69	128,19	85,07%
	15020A04800350	182,57	182,57	100,00%
	15020A04800352	566,90	487,92	86,07%
	15020A04800355	176,44	154,69	87,67%
	15020A04800356	374,64	271,72	72,53%
	15020A04800357	131,50	131,50	100,00%
	15020A04800358	146,57	146,57	100,00%
	15020A04800362	301,51	236,71	78,51%
	15020A04800363	248,51	184,35	74,18%
	15020A04800364	994,42	796,40	80,09%
	15020A04800365	631,57	597,59	94,62%
	15020A04800366	957,48	934,62	97,61%
	15020A04800367	515,07	500,87	97,24%
	15020A04800368	356,12	340,23	95,54%
	15020A04800369	256,97	244,19	95,02%
	15020A04800370	546,86	392,32	71,74%
	15020A04800371	167,52	65,56	39,13%
	15020A04800372	182,78	86,00	47,05%
	15020A04800373	543,55	247,38	45,51%
	15020A04800374	474,38	37,98	8,01%
	15020A04800381	1150,18	95,27	8,28%
	15020A04800382	907,48	145,59	16,04%
	15020A04800383	547,91	150,16	27,41%
	15020A04800384	290,25	108,08	37,24%

Plano Nº <b>0093A-0306</b>	Referencia Catastral	Superficie (m <sup>2</sup> )	Superficie Afectada (m <sup>2</sup> )	Porcentaxe Afectada
	15020A04800385	386,20	214,70	55,59%
	15020A04800386	1461,80	710,13	48,58%
	15020A04800387	275,31	116,41	42,28%
	15020A04800388	606,20	244,30	40,30%
	15020A04800389	56,68	46,45	81,94%
	15020A04800390	546,60	280,92	51,39%
	15020A04800391	199,30	96,31	48,32%
	15020A04800392	214,64	96,03	44,74%
	15020A04800393	1029,05	316,85	30,79%
	15020A04800402	536,11	11,08	2,07%
	15020A04800408	252,45	141,16	55,92%
	15020A04800409	1194,08	178,06	14,91%
	15020A04800410	798,29	131,48	16,47%
	15020A04800411	999,32	76,01	7,61%
	15020A04800412	393,19	21,84	5,55%
	15020A04800413	362,40	10,55	2,91%
	15020A04800414	1321,30	0,54	0,04%
	15020A04800465	2504,26	1089,99	43,53%
	15020A04800466	395,78	152,23	38,46%
	15020A04800467	285,66	172,41	60,35%
	15020A04800468	189,90	88,38	46,54%
	15020A04800502	963,06	178,15	18,50%
	15020A04800503	1228,06	68,29	5,56%
	15020A04800729	28685,00	614,83	2,14%
	15020A04800731	82750,31	77,08	0,09%
	15020A04800732	449,42	0,83	0,18%
	15020A04801002	754,36	628,30	83,29%
	15020A04801008	44,87	0,00	0,00%
	15020A04801011	99,90	93,94	94,04%
	15020A04801022	156,03	145,76	93,42%
	15020A04801036	188,31	173,37	92,07%
	15020A04801037	190,01	128,59	67,68%
	15020A04801038	647,85	150,95	23,30%
	15020A04801046	240,20	153,62	63,96%
	15020A05000148	225,30	0,41	0,18%
	15020A05000149	116,42	10,94	9,40%
	15020A05000150	145,86	47,48	32,55%
	15020A05000151	750,82	342,77	45,65%
	15020A05000152	416,58	343,69	82,50%
	15020A05000153	892,79	790,51	88,54%
	15020A05000154	249,34	249,34	100,00%
	15020A05000155	41,31	41,31	100,00%
	15020A05000156	231,62	170,02	73,40%
	15020A05000157	367,29	67,32	18,33%
	15020A05000158	310,38	0,98	0,31%

Plano Nº <b>0093A-0306</b>	Referencia Catastral	Superficie (m <sup>2</sup> )	Superficie Afectada (m <sup>2</sup> )	Porcentaxe Afectada
	15020A05000292	254,60	86,71	34,06%
	15020A05000293	476,52	396,62	83,23%
	15020A05000297	274,58	174,10	63,41%
	15020A05000298	136,97	127,45	93,05%
	15020A05000300	245,95	188,31	76,57%
	15020A05000302	239,80	211,79	88,32%
	15020A05000303	63,38	55,85	88,12%
	15020A05000304	284,63	276,98	97,31%
	15020A05000305	113,75	89,44	78,63%
	15020A05000306	64,61	27,25	42,18%
	15020A05000310	156,40	122,36	78,23%
	15020A05000314	358,91	279,62	77,91%
	15020A05000319	966,60	897,57	92,86%
	15020A05000320	527,39	320,28	60,73%
	15020A05000321	818,09	784,79	95,93%
	15020A05000322	651,13	606,30	93,11%
	15020A05000323	1050,94	1001,89	95,33%
	15020A05000324	1137,10	339,88	29,89%
	15020A05000325	495,54	158,26	31,94%
	15020A05000326	650,64	181,35	27,87%
	15020A05000327	544,89	63,27	11,61%
	15020A05000328	924,09	577,10	62,45%
	15020A05001005	151,98	151,98	100,00%
	15020A05001012	31,10	31,10	100,00%
	15020A05001016	130,44	64,93	49,78%
	15020A05001017	1178,56	706,01	59,90%
	15020A05001018	672,85	600,06	89,18%
	15020A05001019	550,54	410,64	74,59%
	15020A05001020	1383,01	69,26	5,01%
	15020A05001042	94,80	34,02	35,89%
	15020A05001059	54,20	50,55	93,26%
	15020A05001061	153,81	123,86	80,53%
	15020A05001063	761,83	621,02	81,52%
	15020A05001064	95,07	36,57	38,46%
	15020A05001065	977,45	348,15	35,62%
	15020A05001091	116,71	83,68	71,70%
	15020A05001092	94,45	52,71	55,81%
	15020A05001093	12,80	1,55	12,14%
	15020A05001094	41,71	23,22	55,68%
	15020A05001095	128,82	91,05	70,68%
	15020A05001096	120,92	69,30	57,31%

Plano Nº <b>0093A-0307</b>	Referencia Catastral	Superficie (m <sup>2</sup> )	Superficie Afectada (m <sup>2</sup> )	Porcentaje Afectada
	000304700MH94C	4100,43	960,04	23,41%
	000306100MH94C	2202,61	565,47	25,67%
	000307000MH94C	700,70	536,12	76,51%
	000316100MH94C	319,16	142,91	44,78%
	000400200MH94C	678,61	177,50	26,16%
	000400300MH94C	1692,23	1283,13	75,82%
	000400500MH94C	17795,53	6999,05	39,33%
	000408800MH94C	1927,13	562,96	29,21%
	001200100MH94E	50083,39	16050,90	32,05%
	001301200MH94E	2911,64	1307,16	44,89%
	001301500MH94E	6390,37	2421,73	37,90%
	001302300MH94E	1933,63	869,46	44,97%
	001305100MH94E	1450,78	872,92	60,17%
	001305400MH94E	11158,97	8075,14	72,36%
	001306300MH94E	715,91	524,59	73,28%
	001307600MH94E	3649,25	1469,22	40,26%
	001800100MH94E	3285,21	2078,48	63,27%
	002200300MH94E	1575,17	595,45	37,80%
	002307200MH94E	1317,69	1238,47	93,99%
	002307300MH94E	2051,50	1209,42	58,95%
	002307500MH94E	3022,28	2101,84	69,54%
	002307700MH94E	7,82	7,82	100,00%
	002307900MH94E	1371,86	793,61	57,85%
	002308200MH94E	1323,87	642,24	48,51%
	002310300MH94E	1783,87	0,61	0,03%
	002311300MH94E	675,74	252,99	37,44%
	002504700MH94E	1849,66	15,25	0,82%
	002505100MH94E	1080,88	47,53	4,40%
	002506100MH94E	4801,82	3180,51	66,24%
	15020A01500007	525,66	444,56	84,57%
	15020A01500012	1516,09	452,42	29,84%
	15020A01500014	1478,92	1229,84	83,16%
	15020A01500015	1110,47	751,12	67,64%
	15020A01500016	2226,65	1708,24	76,72%
	15020A01500022	582,68	544,42	93,43%
	15020A01500023	336,19	225,89	67,19%
	15020A01500026	521,41	473,71	90,85%
	15020A01500027	492,92	418,90	84,98%
	15020A01500028	502,05	408,19	81,30%
	15020A01500029	319,62	260,90	81,63%
	15020A01500030	386,22	232,38	60,17%
	15020A01500032	179,51	155,82	86,81%
	15020A01500033	163,15	153,34	93,99%
	15020A01500034	336,33	319,83	95,09%
	15020A01500035	541,76	514,22	94,92%

Plano Nº <b>0093A-0307</b>	Referencia Catastral	Superficie (m <sup>2</sup> )	Superficie Afectada (m <sup>2</sup> )	Porcentaxe Afectada
	15020A01500036	466,85	423,50	90,71%
	15020A01500112	788,03	422,68	53,64%
	15020A01500113	679,30	392,85	57,83%
	15020A01500114	1389,64	723,11	52,04%
	15020A01500115	355,77	154,42	43,40%
	15020A01500116	317,40	123,86	39,02%
	15020A01500117	479,62	83,73	17,46%
	15020A01500122	1173,64	47,58	4,05%
	15020A01500123	1208,79	978,23	80,93%
	15020A01500125	409,94	409,94	100,00%
	15020A01500126	436,29	433,78	99,42%
	15020A01500127	435,18	374,44	86,04%
	15020A01500128	128,22	6,86	5,35%
	15020A01500138	1304,43	1068,99	81,95%
	15020A01500139	355,98	339,69	95,42%
	15020A01500140	1286,61	1250,18	97,17%
	15020A01500141	717,68	685,43	95,51%
	15020A01500142	697,87	693,82	99,42%
	15020A01500145	1079,37	864,22	80,07%
	15020A01500164	1780,16	1430,19	80,34%
	15020A01501920	276,45	217,17	78,56%
	15020A01501928	285,76	174,46	61,05%
	15020A01502009	890,15	683,98	76,84%
	15020A01502012	1397,67	431,59	30,88%
	15020A01507766	15143,13	350,54	2,31%
	15020A01507800	24476,30	1218,60	4,98%
	15020A01801276	217,23	205,27	94,50%
	15020A01801277	61,17	52,66	86,08%
	15020A01801279	410,36	327,77	79,87%
	15020A01801280	376,81	276,92	73,49%
	15020A01801281	154,27	146,58	95,02%
	15020A01801283	384,57	368,26	95,76%
	15020A01801284	757,47	498,14	65,76%
	15020A01801294	1066,60	852,08	79,89%
	15020A01801295	980,53	869,04	88,63%
	15020A01801296	242,80	218,52	90,00%
	15020A01801297	111,17	76,47	68,79%
	15020A01801298	111,09	60,44	54,41%
	15020A01801299	201,03	136,58	67,94%
	15020A01801300	85,74	63,07	73,56%
	15020A01801301	144,56	99,36	68,73%
	15020A01801302	630,37	403,16	63,96%
	15020A01801304	144,75	3,63	2,51%
	15020A01801308	101,11	60,70	60,03%
	15020A01801311	439,73	400,78	91,14%

Plano Nº <b>0093A-0307</b>	Referencia Catastral	Superficie (m <sup>2</sup> )	Superficie Afectada (m <sup>2</sup> )	Porcentaxe Afectada
	15020A01801312	348,04	329,93	94,80%
	15020A01801314	980,76	220,81	22,51%
	15020A01801315	161,53	32,71	20,25%
	15020A01801316	1162,22	1103,49	94,95%
	15020A01801317	503,54	424,52	84,31%
	15020A01801319	598,34	567,96	94,92%
	15020A01801320	127,30	122,40	96,15%
	15020A01801321	116,12	111,01	95,60%
	15020A01801322	143,61	139,34	97,02%
	15020A01801323	430,05	310,78	72,27%
	15020A01801324	317,98	297,06	93,42%
	15020A01801325	260,73	196,37	75,32%
	15020A01801332	116,09	2,40	2,06%
	15020A01801334	220,87	39,83	18,03%
	15020A01801335	108,42	27,64	25,49%
	15020A01801336	106,87	36,69	34,33%
	15020A01801337	81,61	35,26	43,20%
	15020A01801338	107,90	55,89	51,80%
	15020A01801339	183,95	183,95	100,00%
	15020A01801340	1113,62	1078,80	96,87%
	15020A01801345	585,38	555,40	94,88%
	15020A01801346	1662,21	1585,44	95,38%
	15020A01801347	420,56	400,55	95,24%
	15020A01801348	97,76	97,76	100,00%
	15020A01801349	70,25	70,25	100,00%
	15020A01801350	419,64	419,64	100,00%
	15020A01801351	209,27	209,08	99,91%
	15020A01801352	360,38	305,98	84,90%
	15020A01801353	242,57	190,83	78,67%
	15020A01801354	234,50	171,12	72,97%
	15020A01801355	256,71	155,91	60,73%
	15020A01801356	253,01	21,08	8,33%
	15020A01801358	1218,17	55,90	4,59%
	15020A01801359	378,26	20,07	5,31%
	15020A01801363	176,41	0,21	0,12%
	15020A01801364	194,57	16,09	8,27%
	15020A01801365	141,84	91,80	64,72%
	15020A01801366	77,64	21,47	27,65%
	15020A01801367	195,04	138,64	71,08%
	15020A01801368	386,84	318,20	82,26%
	15020A01801370	310,07	298,72	96,34%
	15020A01801371	468,66	216,12	46,11%
	15020A01801372	1596,23	1426,61	89,37%
	15020A01801373	1451,89	1324,63	91,24%
	15020A01801374	1150,18	909,18	79,05%

Plano Nº <b>0093A-0307</b>	Referencia Catastral	Superficie (m <sup>2</sup> )	Superficie Afectada (m <sup>2</sup> )	Porcentaxe Afectada
	15020A01801415	310,59	44,05	14,18%
	15020A01801494	121,28	96,28	79,39%
	15020A01801495	103,13	76,18	73,87%
	15020A01801496	67,40	36,03	53,46%
	15020A01808076	2219,08	1968,94	88,73%
	15020A02000001	22669,97	494,68	2,18%
	15020A02000002	9972,00	3322,86	33,32%
	15020A02000006	1276,68	204,94	16,05%
	15020A02000007	1500,54	1297,19	86,45%
	15020A02000012	230,29	83,13	36,10%
	15020A02000013	524,21	450,30	85,90%
	15020A02000014	760,82	660,51	86,82%
	15020A02000015	738,26	697,50	94,48%
	15020A02000016	753,99	632,91	83,94%
	15020A02000017	1543,65	815,07	52,80%
	15020A02000018	917,59	882,39	96,16%
	15020A02000019	742,84	703,70	94,73%
	15020A02000020	100,29	100,29	100,00%
	15020A02000022	985,13	380,04	38,58%
	15020A02000023	1668,94	1193,98	71,54%
	15020A02000024	415,53	318,33	76,61%
	15020A02000025	373,35	346,73	92,87%
	15020A02000027	1563,50	687,84	43,99%
	15020A02000030	928,64	766,25	82,51%
	15020A02000031	1480,46	927,56	62,65%
	15020A02000032	303,43	247,83	81,67%
	15020A02000033	311,99	223,53	71,65%
	15020A02000034	1322,64	1318,24	99,67%
	15020A02000035	324,77	321,38	98,96%
	15020A02000036	2959,23	1758,23	59,42%
	15020A02000037	1132,03	844,11	74,57%
	15020A02000038	304,63	304,63	100,00%
	15020A02000039	267,23	260,63	97,53%
	15020A02000040	419,05	393,37	93,87%
	15020A02000041	341,85	307,18	89,86%
	15020A02000042	494,51	406,99	82,30%
	15020A02000043	254,90	197,79	77,60%
	15020A02000044	253,92	199,31	78,49%
	15020A02000045	1451,81	1271,18	87,56%
	15020A02000046	1054,97	920,83	87,29%
	15020A02000051	1433,68	606,70	42,32%
	15020A02000052	700,91	476,45	67,98%
	15020A02000053	921,12	466,46	50,64%
	15020A02000054	234,31	44,66	19,06%
	15020A02000055	301,11	49,97	16,60%



Plano Nº <b>0093A-0307</b>	Referencia Catastral	Superficie (m <sup>2</sup> )	Superficie Afectada (m <sup>2</sup> )	Porcentaxe Afectada
	15020A02000056	1829,81	466,56	25,50%
	15020A02000058	516,02	296,84	57,53%
	15020A02000059	452,31	231,31	51,14%
	15020A02000060	992,01	584,51	58,92%
	15020A02000061	438,05	254,16	58,02%
	15020A02000062	523,10	329,41	62,97%
	15020A02000063	1047,12	539,98	51,57%
	15020A02000064	1431,68	787,92	55,03%
	15020A02000068	396,45	125,23	31,59%
	15020A02000069	351,12	0,07	0,02%
	15020A02000073	707,79	10,34	1,46%
	15020A02000074	668,77	104,58	15,64%
	15020A02000075	910,91	239,28	26,27%
	15020A02000076	1457,26	462,81	31,76%
	15020A02000077	344,99	109,97	31,88%
	15020A02000078	1050,24	365,68	34,82%
	15020A02000079	899,54	307,44	34,18%
	15020A02000139	4530,92	181,75	4,01%
	15020A02000431	9380,00	4303,92	45,88%
	15020A02000433	343,90	325,02	94,51%
	15020A02000434	335,92	315,81	94,01%
	15020A02000435	268,23	251,70	93,84%
	15020A02000436	1247,91	80,32	6,44%
	15020A02000437	328,92	112,84	34,31%
	15020A02000438	1048,87	583,58	55,64%
	15020A02000439	349,37	120,77	34,57%
	15020A02000440	513,90	24,82	4,83%
	15020A02000502	1326,34	536,54	40,45%
	15020A02000504	698,48	2,22	0,32%
	15020A02000510	901,78	3,52	0,39%
	15020A02000511	329,36	2,60	0,79%
	15020A02000512	902,05	1,41	0,16%
	15020A02000521	657,95	119,76	18,20%
	15020A02000522	338,74	325,29	96,03%
	15020A02000523	369,94	355,53	96,10%
	15020A02000524	489,46	471,53	96,34%
	15020A02000525	629,00	610,20	97,01%
	15020A02000526	446,46	432,43	96,86%
	15020A02000527	360,81	347,73	96,38%
	15020A02000528	1694,77	572,78	33,80%
	15020A02000531	99,88	78,75	78,85%
	15020A02000533	217,95	188,54	86,50%
	15020A02000534	93,04	93,04	100,00%
	15020A02000535	119,65	119,65	100,00%
	15020A02000536	116,44	116,44	100,00%

Plano Nº <b>0093A-0307</b>	Referencia Catastral	Superficie (m <sup>2</sup> )	Superficie Afectada (m <sup>2</sup> )	Porcentaxe Afectada
	15020A02000537	38,82	38,82	100,00%
	15020A02000538	158,86	121,33	76,37%
	15020A02000539	361,47	262,46	72,61%
	15020A02000543	2234,51	1311,55	58,70%
	15020A02000544	815,48	785,30	96,30%
	15020A02000545	443,25	268,00	60,46%
	15020A02000546	546,98	126,81	23,18%
	15020A02000547	1276,47	91,38	7,16%
	15020A02000551	2348,33	1173,06	49,95%
	15020A02000552	165,40	165,40	100,00%
	15020A02000553	114,48	108,20	94,52%
	15020A02000554	292,89	92,58	31,61%
	15020A02000555	206,36	49,71	24,09%
	15020A02000556	182,46	26,69	14,63%
	15020A02000557	569,88	9,79	1,72%
	15020A02000658	2846,28	1315,33	46,21%
	15020A02000659	1320,24	1128,97	85,51%
	15020A02000661	105,49	70,62	66,94%
	15020A02000662	88,57	88,57	100,00%
	15020A02000663	82,37	52,68	63,95%
	15020A02000664	397,84	359,55	90,38%
	15020A02000665	393,12	324,88	82,64%
	15020A02000666	190,51	137,15	71,99%
	15020A02000667	278,88	267,21	95,81%
	15020A02000668	185,58	172,80	93,11%
	15020A02000669	167,81	165,17	98,43%
	15020A02000670	213,58	193,18	90,45%
	15020A02000671	60,37	46,86	77,63%
	15020A02000672	79,34	79,34	100,00%
	15020A02000673	389,94	373,83	95,87%
	15020A02000674	584,43	565,42	96,75%
	15020A02000675	376,77	356,43	94,60%
	15020A02000676	348,68	328,01	94,07%
	15020A02000677	178,23	168,14	94,34%
	15020A02000678	273,24	241,62	88,43%
	15020A02000679	276,91	276,91	100,00%
	15020A02000680	295,63	272,90	92,31%
	15020A02000681	626,68	594,38	94,85%
	15020A02000682	608,94	583,66	95,85%
	15020A02000683	547,19	364,53	66,62%
	15020A02000690	331,50	2,05	0,62%
	15020A02000691	429,81	1,20	0,28%
	15020A02000706	342,94	321,26	93,68%
	15020A02000707	406,50	406,50	100,00%
	15020A02008000	18018,87	11197,95	62,15%

Plano Nº <b>0093A-0307</b>	Referencia Catastral	Superficie (m <sup>2</sup> )	Superficie Afectada (m <sup>2</sup> )	Porcentaxe Afectada
	15020A02100160	2077,98	103,88	5,00%
	15020A02100161	382,16	9,09	2,38%
	15020A02100164	135,56	77,54	57,20%
	15020A02100165	178,97	178,97	100,00%
	15020A02100166	145,07	145,07	100,00%
	15020A02100167	101,09	101,09	100,00%
	15020A02100168	171,33	144,44	84,30%
	15020A02100169	413,34	327,43	79,21%
	15020A02100170	159,00	130,69	82,20%
	15020A02100171	536,39	466,81	87,03%
	15020A02100172	681,53	554,16	81,31%
	15020A02100173	506,86	435,81	85,98%
	15020A02100174	435,95	399,69	91,68%
	15020A02100175	159,91	140,51	87,87%
	15020A02100176	184,34	157,82	85,61%
	15020A02100177	321,04	261,38	81,42%
	15020A02100179	307,82	244,69	79,49%
	15020A02100180	553,23	62,66	11,33%
	15020A02100181	974,25	9,58	0,98%
	15020A02100246	4329,95	3081,82	71,17%
	15020A02100252	28,08	5,30	18,89%
	15020A02100255	769,79	635,15	82,51%
	15020A02100256	256,30	139,13	54,28%
	15020A02100257	141,50	120,20	84,95%
	15020A02100258	122,11	108,27	88,67%
	15020A02100259	87,08	76,64	88,00%
	15020A02100260	36,01	36,01	100,00%
	15020A02100265	457,95	363,46	79,37%
	15020A02100266	16,58	8,87	53,52%
	15020A02100270	817,55	136,46	16,69%
	15020A02100271	296,29	280,95	94,82%
	15020A02100272	276,41	263,24	95,23%
	15020A02100273	261,30	248,66	95,17%
	15020A02100274	307,92	292,84	95,10%
	15020A02100275	794,29	652,78	82,18%
	15020A02100304	376,86	258,97	68,72%
	15020A02100305	303,72	238,37	78,48%
	15020A02100306	190,74	164,86	86,43%
	15020A02100307	1781,42	1524,90	85,60%
	15020A02100308	594,52	494,50	83,18%
	15020A02100309	341,27	257,17	75,36%
	15020A02100316	58,02	33,45	57,64%
	15020A02100317	220,76	9,05	4,10%
	15020A02100319	698,08	448,87	64,30%
	15020A02100323	1125,76	544,43	48,36%

Plano Nº <b>0093A-0307</b>	Referencia Catastral	Superficie (m <sup>2</sup> )	Superficie Afectada (m <sup>2</sup> )	Porcentaxe Afectada
	15020A02100326	1152,06	728,21	63,21%
	15020A02100327	1300,21	11,35	0,87%
	15020A02100328	16367,75	2640,55	16,13%
	15020A02100329	172,24	106,39	61,77%
	15020A02100330	330,57	272,32	82,38%
	15020A02100331	670,40	591,80	88,28%
	15020A02100332	99,00	51,81	52,34%
	15020A02100333	3144,60	327,04	10,40%
	15020A02100359	23498,20	2792,20	11,88%
	15020A02100360	2708,36	329,09	12,15%
	15020A02100363	902,88	559,34	61,95%
	15020A02100364	3725,75	2687,47	72,13%
	15020A02100365	310,94	265,40	85,35%
	15020A02100366	415,03	314,21	75,71%
	15020A02100367	32116,83	44,93	0,14%
	15020A02100369	1086,03	91,80	8,45%
	15020A02100395	28,03	16,71	59,62%
	15020A02100396	26,00	15,55	59,82%
	15020A02100397	26,24	15,73	59,96%
	15020A02100398	38,06	23,35	61,35%
	15020A02200001	764,07	537,66	70,37%
	15020A02200002	325,49	238,70	73,34%
	15020A02200003	304,72	199,27	65,39%
	15020A02200005	490,86	307,53	62,65%
	15020A02200006	889,94	705,06	79,23%
	15020A02200007	564,27	417,26	73,95%
	15020A02200009	1072,57	555,39	51,78%
	15020A02200010	2840,13	742,97	26,16%
	15020A02200011	5036,03	2727,28	54,16%
	15020A02200013	428,00	0,04	0,01%
	15020A02200128	860,13	784,13	91,16%
	15020A02200129	51,16	38,46	75,17%
	15020A02200132	934,93	496,01	53,05%
	15020A02200133	153,54	88,99	57,96%
	15020A02200134	151,83	95,33	62,78%
	15020A02200135	3962,25	3205,99	80,91%
	15020A02200136	486,58	148,81	30,58%
	15020A02200138	444,88	294,48	66,19%
	15020A02200139	307,85	271,30	88,13%
	15020A02200140	121,74	100,87	82,86%
	15020A02200141	115,68	115,68	100,00%
	15020A02200142	201,72	182,66	90,55%
	15020A02200143	235,36	210,55	89,46%
	15020A02200144	1542,71	881,89	57,17%
	15020A02200145	1798,34	29,05	1,62%

Plano Nº <b>0093A-0307</b>	Referencia Catastral	Superficie (m <sup>2</sup> )	Superficie Afectada (m <sup>2</sup> )	Porcentaxe Afectada
	15020A02200146	1464,15	348,79	23,82%
	15020A02200286	1079,34	170,86	15,83%
	15020A02200287	297,69	76,60	25,73%
	15020A02200288	663,91	183,59	27,65%
	15020A02200289	327,51	116,84	35,67%
	15020A02200290	621,06	206,53	33,26%
	15020A02200291	1313,23	378,19	28,80%
	15020A02200292	1277,14	52,04	4,07%
	15020A02200294	1925,93	1768,15	91,81%
	15020A02200300	567,93	366,37	64,51%
	15020A02200301	1033,43	586,78	56,78%
	15020A02200302	1237,24	628,49	50,80%
	15020A02200307	475,58	18,80	3,95%
	15020A02200308	937,38	474,77	50,65%
	15020A02200309	345,30	344,01	99,63%
	15020A02200310	312,99	312,99	100,00%
	15020A02200311	383,26	380,09	99,17%
	15020A02200312	411,54	393,28	95,56%
	15020A02200313	357,71	344,54	96,32%
	15020A02200314	461,78	315,41	68,30%
	15020A02200418	1165,75	1001,66	85,92%
	15020A02200419	807,80	742,31	91,89%
	15020A02200420	669,65	640,96	95,72%
	15020A02200421	1388,31	1292,09	93,07%
	15020A02200422	2045,82	1417,41	69,28%
	15020A02200428	3276,72	232,53	7,10%
	15020A02200429	2333,45	693,06	29,70%
	15020A02200430	1023,97	344,40	33,63%
	15020A02200431	557,14	200,47	35,98%
	15020A02200432	1114,13	453,45	40,70%
	15020A02200433	909,22	340,70	37,47%
	15020A02200434	966,16	461,96	47,81%
	15020A02200435	1282,75	570,14	44,45%
	15020A02200533	1348,12	545,88	40,49%
	15020A02200534	516,33	279,13	54,06%
	15020A02200535	838,67	404,66	48,25%
	15020A02200593	570,04	517,05	90,70%
	15020A02208088	54452,19	8635,85	15,86%
	15020A02300022	760,05	216,84	28,53%
	15020A02300023	927,55	4,11	0,44%
	15020A02300024	2781,82	2289,53	82,30%
	15020A02300025	683,17	593,11	86,82%
	15020A02300026	547,92	458,87	83,75%
	15020A02300027	360,56	360,56	100,00%
	15020A02300028	232,66	232,66	100,00%

Plano Nº <b>0093A-0307</b>	Referencia Catastral	Superficie (m <sup>2</sup> )	Superficie Afectada (m <sup>2</sup> )	Porcentaxe Afectada
	15020A02300029	190,09	190,09	100,00%
	15020A02300030	157,10	147,36	93,80%
	15020A02300031	138,91	91,87	66,14%
	15020A02300032	171,66	0,31	0,18%
	15020A02300034	391,40	388,33	99,22%
	15020A02300035	924,58	371,52	40,18%
	15020A02300040	222,14	26,42	11,89%
	15020A02300041	380,11	22,97	6,04%
	15020A02300042	391,30	28,68	7,33%
	15020A02300043	445,59	48,68	10,92%
	15020A02300044	426,15	68,28	16,02%
	15020A02300045	534,31	134,20	25,12%
	15020A02300046	400,10	15,38	3,84%
	15020A02300051	624,01	75,37	12,08%
	15020A02300063	1500,09	96,92	6,46%
	15020A02300064	415,79	40,27	9,68%
	15020A02300065	436,05	49,08	11,26%
	15020A02300066	340,92	40,48	11,87%
	15020A02300067	430,93	54,36	12,61%
	15020A02300068	437,12	58,18	13,31%
	15020A02300070	250,06	78,66	31,46%
	15020A02300078	407,38	81,09	19,90%
	15020A02300090	669,45	130,06	19,43%
	15020A02300091	1433,52	872,42	60,86%
	15020A02300110	733,29	192,08	26,19%
	15020A02300111	350,48	156,57	44,67%
	15020A02300112	478,15	315,34	65,95%
	15020A02300113	439,37	333,53	75,91%
	15020A02300114	290,77	235,16	80,88%
	15020A02300115	204,27	164,91	80,73%
	15020A02300116	316,27	252,46	79,83%
	15020A02300117	186,70	164,01	87,85%
	15020A02300118	179,44	170,89	95,23%
	15020A02300119	153,88	145,94	94,84%
	15020A02300120	1094,19	1065,56	97,38%
	15020A02300121	248,80	241,06	96,89%
	15020A02300122	147,44	141,33	95,86%
	15020A02300123	139,71	131,44	94,08%
	15020A02300124	105,45	100,17	95,00%
	15020A02300125	131,32	120,07	91,43%
	15020A02300126	164,12	38,94	23,73%
	15020A02300127	402,76	343,31	85,24%
	15020A02300128	105,07	87,82	83,58%
	15020A02300129	125,69	105,34	83,81%
	15020A02300130	134,06	112,46	83,88%

Plano Nº <b>0093A-0307</b>	Referencia Catastral	Superficie (m <sup>2</sup> )	Superficie Afectada (m <sup>2</sup> )	Porcentaje Afectada
	15020A02300131	466,97	351,34	75,24%
	15020A02300132	297,00	0,21	0,07%
	15020A02300175	2563,00	2428,92	94,77%
	15020A02300176	923,15	923,15	100,00%
	15020A02300177	192,13	192,13	100,00%
	15020A02300178	1202,72	781,63	64,99%
	15020A02300179	2546,04	2478,48	97,35%
	15020A02300180	227,34	206,92	91,02%
	15020A02300181	273,17	222,17	81,33%
	15020A02300182	126,67	104,56	82,54%
	15020A02300183	124,04	86,53	69,76%
	15020A02300185	395,65	376,87	95,25%
	15020A02300186	460,81	304,03	65,98%
	15020A02300221	1643,85	1371,01	83,40%
	15020A02300222	268,90	268,90	100,00%
	15020A02300223	444,96	421,80	94,80%
	15020A02300224	415,96	377,73	90,81%
	15020A02300225	1173,07	800,09	68,21%
	15020A02300226	710,79	366,54	51,57%
	15020A02300227	1099,10	419,59	38,18%
	15020A02300228	285,95	220,08	76,96%
	15020A02300230	431,92	98,48	22,80%
	15020A02300231	332,71	53,39	16,05%
	15020A02300232	307,45	57,88	18,83%
	15020A02300233	261,76	40,31	15,40%
	15020A02300234	313,29	41,46	13,24%
	15020A02300235	346,32	36,61	10,57%
	15020A02300236	1827,39	72,76	3,98%
	15020A02300290	226,80	224,82	99,13%
	15020A02300291	217,27	152,49	70,19%
	15020A02300292	480,60	16,32	3,40%
	15020A02300306	744,11	74,99	10,08%
	15020A02300307	753,38	514,37	68,28%
	15020A02300308	439,44	416,84	94,86%
	15020A02300309	406,88	390,72	96,03%
	15020A02300310	437,48	419,22	95,83%
	15020A02300311	454,24	336,58	74,10%
	15020A02300315	441,63	111,15	25,17%
	15020A02300317	142,23	26,57	18,68%
	15020A02300318	162,09	4,56	2,81%
	15020A02300344	1217,96	723,89	59,43%
	15020A02300345	1150,17	816,90	71,02%
	15020A02300346	375,32	300,12	79,96%
	15020A02300347	256,16	207,34	80,94%
	15020A02300348	551,50	514,81	93,35%

Plano Nº <b>0093A-0307</b>	Referencia Catastral	Superficie (m <sup>2</sup> )	Superficie Afectada (m <sup>2</sup> )	Porcentaxe Afectada
	15020A02300349	184,93	179,06	96,82%
	15020A02300350	193,74	188,10	97,09%
	15020A02300351	183,78	177,73	96,71%
	15020A02300352	262,66	255,09	97,12%
	15020A02300353	685,05	662,93	96,77%
	15020A02300354	394,44	394,44	100,00%
	15020A02300356	399,47	382,32	95,71%
	15020A02300357	407,58	389,45	95,55%
	15020A02300358	398,72	381,40	95,66%
	15020A02300359	426,21	408,19	95,77%
	15020A02300360	504,29	425,35	84,35%
	15020A02300361	990,65	823,72	83,15%
	15020A02300372	982,54	845,05	86,01%
	15020A02300373	602,82	583,37	96,77%
	15020A02300374	846,31	823,71	97,33%
	15020A02300375	666,48	650,16	97,55%
	15020A02300378	401,72	312,13	77,70%
	15020A02300379	740,66	740,66	100,00%
	15020A02300380	1308,95	1236,84	94,49%
	15020A02300381	148,56	142,64	96,01%
	15020A02300382	128,96	124,73	96,72%
	15020A02300383	160,74	154,92	96,38%
	15020A02300384	266,53	256,79	96,35%
	15020A02300385	272,69	167,04	61,26%
	15020A02300391	291,98	235,14	80,53%
	15020A02300392	748,11	548,52	73,32%
	15020A02300393	408,21	389,10	95,32%
	15020A02300394	530,93	370,80	69,84%
	15020A02300395	1026,53	811,42	79,04%
	15020A02300396	444,48	333,78	75,09%
	15020A02300397	1172,19	969,28	82,69%
	15020A02300398	1049,79	922,78	87,90%
	15020A02300399	676,31	538,32	79,60%
	15020A02300408	474,49	331,16	69,79%
	15020A02300409	789,59	763,07	96,64%
	15020A02300410	235,74	228,30	96,84%
	15020A02300411	1638,87	1219,43	74,41%
	15020A02300433	427,59	37,04	8,66%
	15020A02300439	680,26	13,94	2,05%
	15020A02300440	326,79	204,91	62,70%
	15020A02300441	498,09	498,09	100,00%
	15020A02300444	381,40	16,27	4,26%
	15020A02300445	1731,07	1516,20	87,59%
	15020A02300446	607,52	598,53	98,52%
	15020A02300447	632,21	630,01	99,65%



Plano Nº <b>0093A-0307</b>	Referencia Catastral	Superficie (m <sup>2</sup> )	Superficie Afectada (m <sup>2</sup> )	Porcentaxe Afectada
	15020A02300448	324,41	297,39	91,67%
	15020A02300449	375,94	322,65	85,82%
	15020A02300450	501,30	290,76	58,00%
	15020A02300451	862,64	772,88	89,59%
	15020A02300452	495,45	400,39	80,81%
	15020A02300453	142,88	119,50	83,64%
	15020A02300454	123,71	84,04	67,93%
	15020A02300455	417,49	390,14	93,45%
	15020A02300456	187,41	176,06	93,95%
	15020A02300457	261,82	233,80	89,30%
	15020A02300458	519,00	468,43	90,26%
	15020A02300459	318,33	236,12	74,17%
	15020A02300460	306,98	193,23	62,95%
	15020A02300461	1402,93	824,51	58,77%
	15020A02300478	3444,15	2881,03	83,65%
	15020A02400201	3004,01	711,72	23,69%
	15020A02400212	2197,80	390,31	17,76%
	15020A02400436	1349,67	72,32	5,36%
	15020A02400438	1900,13	860,14	45,27%
	15020A02400440	740,17	480,75	64,95%
	15020A02400441	1326,78	736,97	55,55%
	15020A02400442	1016,70	93,46	9,19%
	15020A02400449	186,21	31,21	16,76%
	15020A02400450	507,66	507,66	100,00%
	15020A02400451	342,56	342,56	100,00%
	15020A02400452	423,38	423,38	100,00%
	15020A02400453	156,20	122,88	78,67%
	15020A02400454	284,26	257,92	90,73%
	15020A02400455	143,27	137,97	96,30%
	15020A02400456	348,47	335,41	96,25%
	15020A02400457	214,82	205,65	95,73%
	15020A02400458	222,93	97,70	43,83%
	15020A02400493	399,22	1,37	0,34%
	15020A02400494	171,03	14,42	8,43%
	15020A02400495	219,81	54,63	24,85%
	15020A02400496	334,01	137,70	41,23%
	15020A02400497	4385,85	3965,71	90,42%
	15020A02400498	137,85	137,85	100,00%
	15020A02400499	189,76	189,76	100,00%
	15020A02400500	2594,48	1195,83	46,09%
	15020A02400501	1681,79	1125,46	66,92%
	15020A02400502	1441,14	987,66	68,53%
	15020A02400503	1145,01	620,34	54,18%
	15020A02400505	1065,28	299,68	28,13%
	15020A02400506	794,87	111,86	14,07%

Plano Nº <b>0093A-0307</b>	Referencia Catastral	Superficie (m <sup>2</sup> )	Superficie Afectada (m <sup>2</sup> )	Porcentaxe Afectada
	15020A02400507	194,50	107,31	55,17%
	15020A02400508	1784,03	91,68	5,14%
	15020A02400510	2536,45	17,36	0,68%
	15020A02400552	192,99	24,03	12,45%
	15020A02400553	842,32	390,22	46,33%
	15020A02400554	431,87	363,28	84,12%
	15020A02400555	254,03	240,52	94,68%
	15020A02400556	1583,78	1500,10	94,72%
	15020A02400557	304,31	225,90	74,23%
	15020A02400558	231,79	176,69	76,23%
	15020A02400559	241,96	38,59	15,95%
	15020A02400560	2064,99	826,33	40,02%
	15020A02400561	119,05	54,97	46,18%
	15020A02400562	219,05	147,25	67,22%
	15020A02400563	308,19	230,92	74,93%
	15020A02400564	719,34	528,69	73,50%
	15020A02400565	408,08	304,85	74,70%
	15020A02400566	333,63	246,90	74,00%
	15020A02400567	677,35	496,73	73,33%
	15020A02400568	423,96	333,30	78,62%
	15020A02400569	444,52	324,32	72,96%
	15020A02400570	1069,61	789,07	73,77%
	15020A02400571	668,66	224,40	33,56%
	15020A02400577	433,13	273,88	63,23%
	15020A02400578	314,73	297,48	94,52%
	15020A02400579	616,62	609,09	98,78%
	15020A02400580	1081,45	1061,57	98,16%
	15020A02400581	436,43	419,53	96,13%
	15020A02400582	430,27	401,80	93,38%
	15020A02400583	363,92	298,63	82,06%
	15020A02400584	2027,80	1078,27	53,17%
	15020A02400592	837,88	347,75	41,50%
	15020A02400593	465,93	448,92	96,35%
	15020A02400594	376,82	365,23	96,93%
	15020A02400595	881,65	857,88	97,30%
	15020A02400596	839,66	716,25	85,30%
	15020A02400598	1323,89	773,28	58,41%
	15020A02400599	259,41	47,31	18,24%
	15020A02400600	2986,48	702,59	23,53%
	15020A02400601	281,68	178,56	63,39%
	15020A02400602	324,08	217,94	67,25%
	15020A02400603	1227,05	822,27	67,01%
	15020A02400604	719,95	389,16	54,05%
	15020A02400656	1868,97	1154,28	61,76%
	15020A02400657	435,10	293,24	67,40%

Plano Nº <b>0093A-0307</b>	Referencia Catastral	Superficie (m <sup>2</sup> )	Superficie Afectada (m <sup>2</sup> )	Porcentaxe Afectada
	15020A02400658	572,33	329,06	57,50%
	15020A02400659	532,54	310,00	58,21%
	15020A02400661	763,33	509,12	66,70%
	15020A02400662	309,05	261,59	84,64%
	15020A02400663	671,00	320,41	47,75%
	15020A02400664	339,66	208,42	61,36%
	15020A02400665	470,88	306,31	65,05%
	15020A02400666	347,53	169,84	48,87%
	15020A02400667	206,27	173,42	84,07%
	15020A02400669	388,29	166,04	42,76%
	15020A02400670	1266,52	559,01	44,14%
	15020A02400671	882,81	237,57	26,91%
	15020A02400672	1706,63	639,59	37,48%
	15020A02400673	439,48	391,45	89,07%
	15020A02400759	443,17	443,17	100,00%
	15020A02400760	235,99	157,47	66,73%
	15020A02400762	4000,51	2432,96	60,82%
	15020A02500025	5700,36	904,24	15,86%
	15020A02500026	5081,15	1077,21	21,20%
	15020A02500027	4800,76	2086,72	43,47%
	15020A02500028	4663,74	1656,15	35,51%
	15020A02500029	4504,69	1161,93	25,79%
	15020A02500040	807,52	423,49	52,44%
	15020A02500041	157,64	91,42	57,99%
	15020A02500042	102,77	63,07	61,37%
	15020A02500043	141,26	43,37	30,70%
	15020A02500047	312,37	208,34	66,69%
	15020A02500056	816,00	690,12	84,57%
	15020A02500060	241,81	158,56	65,57%
	15020A02500061	1183,87	25,51	2,15%
	15020A02500062	1113,35	292,12	26,24%
	15020A02500063	206,88	3,46	1,67%
	15020A02500064	1112,42	1109,17	99,71%
	15020A02500065	463,69	463,69	100,00%
	15020A02500066	289,04	289,04	100,00%
	15020A02500067	278,23	278,23	100,00%
	15020A02500068	432,07	343,66	79,54%
	15020A02500069	317,93	6,53	2,05%
	15020A02500078	705,56	374,16	53,03%
	15020A02500080	459,82	23,26	5,06%
	15020A02500082	519,58	246,64	47,47%
	15020A02500083	330,60	330,60	100,00%
	15020A02500084	442,74	369,04	83,35%
	15020A02500085	1265,93	1215,80	96,04%
	15020A02500086	921,05	566,97	61,56%

Plano Nº <b>0093A-0307</b>	Referencia Catastral	Superficie (m <sup>2</sup> )	Superficie Afectada (m <sup>2</sup> )	Porcentaxe Afectada
	15020A02500087	3166,59	1867,16	58,96%
	15020A02500088	2357,87	485,67	20,60%
	15020A02500089	384,98	65,68	17,06%
	15020A02500090	624,29	155,21	24,86%
	15020A02500091	369,17	153,56	41,60%
	15020A02500092	2095,55	807,67	38,54%
	15020A02500093	1915,66	22,75	1,19%
	15020A02500291	90,40	64,68	71,55%
	15020A02508000	1113,16	809,80	72,75%
	15020A02508030	20569,22	2210,29	10,75%
	15020A02700011	16115,83	1542,15	9,57%
	15020A02800002	5442,66	3255,40	59,81%
	15020A02800008	1447,88	648,62	44,80%
	15020A02800009	1082,48	753,12	69,57%
	15020A02800010	1998,36	1720,48	86,09%
	15020A02800012	108,49	101,61	93,66%
	15020A02800013	1114,07	418,74	37,59%
	15020A02800015	640,64	617,25	96,35%
	15020A02800016	1160,76	1098,86	94,67%
	15020A02800021	58,92	58,92	100,00%
	15020A02800022	146,37	138,16	94,39%
	15020A02800023	217,78	175,69	80,67%
	15020A02800024	103,58	73,46	70,92%
	15020A02800049	440,17	1,71	0,39%
	15020A02800050	219,63	219,63	100,00%
	15020A02800051	463,35	155,49	33,56%
	15020A02800052	184,03	77,25	41,98%
	15020A02800053	7245,86	592,20	8,17%
	15020A02800054	162,02	161,95	99,96%
	15020A02800055	244,62	244,62	100,00%
	15020A02800056	512,54	449,07	87,62%
	15020A02800057	824,56	612,62	74,30%
	15020A02800058	2596,02	653,64	25,18%
	15020A02800066	2644,47	1524,40	57,64%
	15020A02800067	91,24	33,45	36,66%
	15020A02800068	220,96	220,96	100,00%
	15020A02800076	699,69	643,13	91,92%
	15020A02800077	663,54	632,44	95,31%
	15020A02800078	164,02	153,07	93,33%
	15020A02800079	370,74	348,36	93,96%
	15020A02800080	340,48	322,22	94,64%
	15020A02800081	156,15	72,01	46,12%
	15020A02800082	370,12	291,41	78,73%
	15020A02800084	194,75	72,74	37,35%
	15020A02800086	284,82	213,09	74,81%

Plano Nº <b>0093A-0307</b>	Referencia Catastral	Superficie (m <sup>2</sup> )	Superficie Afectada (m <sup>2</sup> )	Porcentaje Afectada
	15020A02800087	182,64	132,98	72,81%
	15020A02800088	236,05	74,05	31,37%
	15020A02800090	97,14	59,25	60,99%
	15020A02800091	309,49	281,69	91,02%
	15020A02800092	227,67	170,64	74,95%
	15020A02800114	1277,42	569,28	44,56%
	15020A02800117	191,71	36,33	18,95%
	15020A02800118	2689,76	2403,94	89,37%
	15020A02800119	202,63	49,74	24,55%
	15020A02800120	345,58	252,14	72,96%
	15020A02800121	700,07	612,07	87,43%
	15020A02800122	288,00	272,06	94,47%
	15020A02800123	277,12	111,13	40,10%
	15020A02800125	1069,16	496,60	46,45%
	15020A02800126	727,64	319,59	43,92%
	15020A02800127	762,13	352,68	46,28%
	15020A02800128	353,95	295,15	83,39%
	15020A02800131	220,25	177,35	80,52%
	15020A02800132	218,71	218,71	100,00%
	15020A02800133	187,77	166,59	88,72%
	15020A02800134	1223,77	1071,29	87,54%
	15020A02800135	200,51	74,54	37,18%
	15020A02800136	146,44	146,44	100,00%
	15020A02800139	1619,89	180,95	11,17%
	15020A02800252	145,93	9,36	6,42%
	15020A02900124	10033028,49	855,87	0,01%
	15020A02900162	1162054,34	20915,01	1,80%
	15020A02900176	2327,25	1201,61	51,63%
	15020A03900024	2158,18	639,10	29,61%
	15020A03900026	163,60	36,99	22,61%
	15020A03900027	253,70	29,65	11,69%
	15020A03900028	754,33	42,74	5,67%
	15020A03908010	73230,22	5149,37	7,03%
	15020A04500034	2102,45	1551,10	73,78%
	15020A04500036	467,15	374,43	80,15%
	15020A04500037	2132,30	1235,44	57,94%
	15020A04500038	606,54	416,30	68,64%
	15020A04500040	362,73	282,39	77,85%
	15020A04500041	743,86	673,89	90,59%
	15020A04500042	1487,77	291,93	19,62%
	15020A04500047	1799,94	0,79	0,04%
	15020A04500057	892,58	84,83	9,50%
	15020A04500058	457,59	51,42	11,24%
	15020A04500059	649,56	52,49	8,08%
	15020A04500060	1006,33	0,00	0,00%

Plano Nº <b>0093A-0307</b>	Referencia Catastral	Superficie (m <sup>2</sup> )	Superficie Afectada (m <sup>2</sup> )	Porcentaxe Afectada
	15020A04500137	328,38	80,25	24,44%
	15020A04500139	402,42	358,32	89,04%
	15020A04500140	956,21	937,70	98,06%
	15020A04500141	669,57	657,64	98,22%
	15020A04500142	619,14	602,51	97,31%
	15020A04500143	969,58	712,27	73,46%
	15020A04500144	726,46	86,17	11,86%
	15020A04500207	828,53	27,14	3,28%
	15020A04500208	1567,66	586,73	37,43%
	15020A04500209	690,40	633,24	91,72%
	15020A04500210	1168,53	1132,52	96,92%
	15020A04500211	686,70	561,41	81,76%
	15020A04500214	676,47	516,50	76,35%
	15020A04500215	190,21	79,19	41,63%
	15020A04500216	206,98	45,81	22,13%
	15020A04500217	327,63	13,34	4,07%
	15020A04500221	35,79	2,17	6,07%
	15020A04500223	244,79	38,46	15,71%
	15020A04500224	641,83	423,00	65,90%
	15020A04500226	539,09	26,43	4,90%
	15020A04500227	448,02	380,99	85,04%
	15020A04500228	731,51	731,51	100,00%
	15020A04500229	531,58	495,07	93,13%
	15020A04500230	865,91	836,57	96,61%
	15020A04500231	1083,87	322,65	29,77%
	15020A04500232	1284,20	128,75	10,03%
	15020A04500233	54,62	25,32	46,36%
	15020A04500248	577,98	25,13	4,35%
	15020A04500249	760,93	280,21	36,82%
	15020A04500250	378,97	197,55	52,13%
	15020A04500251	390,41	245,57	62,90%
	15020A04500252	451,48	242,37	53,68%
	15020A04500253	848,58	374,72	44,16%
	15020A04500254	789,88	531,00	67,23%
	15020A04500255	1740,07	1390,01	79,88%
	15020A04500256	388,56	388,56	100,00%
	15020A04500257	558,21	440,10	78,84%
	15020A04500261	769,63	180,70	23,48%
	15020A04500262	300,00	272,11	90,70%
	15020A04500263	458,33	416,22	90,81%
	15020A04500264	224,39	208,49	92,91%
	15020A04500265	178,64	151,19	84,63%
	15020A04500266	124,86	104,89	84,00%
	15020A04500267	86,15	73,08	84,83%
	15020A04500268	84,97	71,63	84,29%

Plano Nº <b>0093A-0307</b>	Referencia Catastral	Superficie (m <sup>2</sup> )	Superficie Afectada (m <sup>2</sup> )	Porcentaxe Afectada
	15020A04500269	105,44	87,65	83,13%
	15020A04500270	180,81	146,64	81,10%
	15020A04500271	92,83	29,37	31,63%
	15020A04500274	577,55	478,39	82,83%
	15020A04500275	430,65	430,65	100,00%
	15020A04500276	135,83	135,83	100,00%
	15020A04500277	42,52	42,52	100,00%
	15020A04500278	24,65	24,65	100,00%
	15020A04500279	511,73	485,34	94,84%
	15020A04500280	690,04	634,36	91,93%
	15020A04500281	513,43	330,57	64,39%
	15020A04500282	310,20	204,87	66,04%
	15020A04500283	479,57	313,30	65,33%
	15020A04500284	866,56	424,78	49,02%
	15020A04500285	251,18	135,61	53,99%
	15020A04500286	237,05	129,58	54,66%
	15020A04500287	339,07	188,03	55,46%
	15020A04500288	1042,10	688,27	66,05%
	15020A04500291	44,07	24,39	55,35%
	15020A04500292	51,11	25,79	50,46%
	15020A04500293	117,62	82,60	70,23%
	15020A04500294	79,55	79,55	100,00%
	15020A04500295	86,70	76,95	88,75%
	15020A04500296	46,23	46,23	100,00%
	15020A04500297	38,85	38,85	100,00%
	15020A04500298	71,11	71,11	100,00%
	15020A04500299	47,23	47,23	100,00%
	15020A04500300	38,00	38,00	100,00%
	15020A04500301	74,11	54,74	73,86%
	15020A04500302	34,54	29,79	86,25%
	15020A04500303	570,70	495,24	86,78%
	15020A04500304	186,59	30,53	16,36%
	15020A04500305	245,82	211,24	85,93%
	15020A04500306	631,46	188,21	29,81%
	15020A04500319	188,74	11,91	6,31%
	15020A04500328	60,09	27,62	45,97%
	15020A04500329	42,42	31,77	74,89%
	15020A04500330	98,70	81,10	82,17%
	15020A04500331	445,79	409,28	91,81%
	15020A04500332	96,90	79,30	81,84%
	15020A04500333	492,32	479,02	97,30%
	15020A04500334	85,99	80,95	94,14%
	15020A04500335	106,15	104,83	98,76%
	15020A04500336	373,25	187,02	50,11%
	15020A04500337	558,20	379,48	67,98%

<b>Plano Nº 0093A-0307</b>	<b>Referencia Catastral</b>	<b>Superficie (m<sup>2</sup>)</b>	<b>Superficie Afectada (m<sup>2</sup>)</b>	<b>Porcentaxe Afectada</b>
	15020A04500338	134,48	92,83	69,03%
	15020A04500339	133,15	92,06	69,14%
	15020A04500340	546,57	384,38	70,33%
	15020A04500341	356,95	246,90	69,17%
	15020A04500342	542,23	355,66	65,59%
	15020A04500343	929,22	418,97	45,09%
	15020A04500566	301,57	301,57	100,00%
	15020A04500567	53,60	53,60	100,00%
	15020A04500573	157,54	123,36	78,31%
	15020A04500580	640,62	540,24	84,33%
	15020A04500581	778,89	656,82	84,33%
	15020A04500582	423,53	417,30	98,53%
	15020A04500583	220,02	141,92	64,50%
	15020A04500584	1678,11	1358,48	80,95%
	15020A04500587	1482,70	1343,67	90,62%
	15020A04500588	108,03	93,79	86,82%
	15020A04508090	5495,46	38,87	0,71%
	15020A04508118	721,23	417,78	57,93%
	15020A04508210	1001,27	637,51	63,67%
	15020A04508240	17768,32	2419,14	13,61%
	15020A04508400	54541,41	4426,26	8,12%
	15020A04508800	7979,66	1917,32	24,03%
	15020A05000550	3876,53	50,03	1,29%



Plano Nº <b>0093A-0308</b>	Referencia Catastral	Superficie (m <sup>2</sup> )	Superficie Afectada (m <sup>2</sup> )	Porcentaxe Afectada
	000304700MH94C	4100,43	960,04	23,41%
	000306100MH94C	2202,61	565,47	25,67%
	000306300MH94C	184,73	159,00	86,07%
	000307000MH94C	700,70	536,12	76,51%
	000307700MH94C	4026,23	2700,81	67,08%
	000308200MH94C	2007,45	786,25	39,17%
	000310800MH94C	2136,12	52,86	2,47%
	000312300MH94C	3802,05	1058,66	27,84%
	000312600MH94C	5562,48	3069,70	55,19%
	000312900MH94C	2002,38	6,85	0,34%
	000313700MH94C	1493,17	550,00	36,83%
	000316000MH94C	1830,83	325,53	17,78%
	000316300MH94C	4033,87	1756,28	43,54%
	000316500MH94C	1960,24	1203,69	61,41%
	000400200MH94C	678,61	177,50	26,16%
	000400300MH94C	1692,23	1283,13	75,82%
	000400400MH94C	872,37	809,42	92,78%
	000400500MH94C	17795,53	6999,05	39,33%
	000400700MH94C	13,30	4,09	30,73%
	000401100MH94C	3718,20	178,89	4,81%
	000402200MH94C	898,72	242,18	26,95%
	000402400MH94C	1637,43	1234,87	75,42%
	000404100MH94C	3582,77	912,02	25,46%
	000404500MH94C	113,04	4,19	3,71%
	000404800MH94C	1149,61	604,72	52,60%
	000405100MH94C	1377,18	591,53	42,95%
	000407100MH94C	958,93	474,96	49,53%
	000408700MH94C	507,05	387,61	76,44%
	000408800MH94C	1927,13	562,96	29,21%
	000409500MH94C	2786,43	911,18	32,70%
	000409700MH94C	753,02	294,48	39,11%
	000410300MH94C	608,18	531,50	87,39%
	000800100MH94C	2731,93	1330,26	48,69%
	000800300MH94C	1121,47	1090,15	97,21%
	000802400MH94C	1726,91	711,94	41,23%
	000804000MH94C	1395,49	708,69	50,78%
	000804300MH94C	571,24	19,06	3,34%
	000805200MH94C	1146,44	553,13	48,25%
	000805800MH94C	715,31	457,43	63,95%
	000807600MH94C	7893,02	5570,26	70,57%
	000810300MH94C	82,63	69,72	84,38%
	000810700MH94C	1163,31	491,64	42,26%
	000810900MH94C	2127,71	1372,56	64,51%
	000811200MH94C	1203,19	422,35	35,10%
	000900800MH94C	1073,04	478,83	44,62%

Plano Nº <b>0093A-0308</b>	Referencia Catastral	Superficie (m <sup>2</sup> )	Superficie Afectada (m <sup>2</sup> )	Porcentaxe Afectada
	000901300MH94C	4472,62	1417,34	31,69%
	000902400MH94C	1632,23	984,16	60,30%
	000904600MH94C	816,82	621,31	76,06%
	001300400MH94C	1337,10	20,06	1,50%
	001300900MH94C	1796,34	771,21	42,93%
	001301000MH94C	922,12	455,28	49,37%
	001301100MH94C	1879,30	989,06	52,63%
	001406900MH94C	412,07	3,19	0,77%
	001407600MH94C	268,81	23,53	8,75%
	001408700MH94C	1930,43	108,44	5,62%
	001409800MH94C	1176,03	494,43	42,04%
	001410300MH94C	1740,76	784,77	45,08%
	001411200MH94C	1208,24	336,42	27,84%
	001800500MH94C	468,44	8,46	1,81%
	001800800MH94C	1100,41	45,67	4,15%
	001801900MH94C	617,44	260,56	42,20%
	001802000MH94C	848,45	463,50	54,63%
	002300300MH94C	1230,63	13,39	1,09%
	002300700MH94C	4002,76	2376,98	59,38%
	002301000MH94C	861,22	260,85	30,29%
	002301100MH94C	1015,63	387,41	38,14%
	002400800MH94C	16238,56	0,61	0,00%
	15020A01500036	466,85	423,50	90,71%
	15020A01500037	285,86	35,71	12,49%
	15020A01500108	941,71	83,21	8,84%
	15020A01500109	422,99	186,07	43,99%
	15020A01500111	185,97	87,27	46,93%
	15020A01500112	788,03	422,68	53,64%
	15020A01500113	679,30	392,85	57,83%
	15020A01500114	1389,64	723,11	52,04%
	15020A01500115	355,77	154,42	43,40%
	15020A01500116	317,40	123,86	39,02%
	15020A01500117	479,62	83,73	17,46%
	15020A01500118	520,85	27,85	5,35%
	15020A01500119	635,63	6,32	0,99%
	15020A01500122	1173,64	47,58	4,05%
	15020A01500123	1208,79	978,23	80,93%
	15020A01500124	492,91	440,68	89,40%
	15020A01500125	409,94	409,94	100,00%
	15020A01500138	1304,43	1068,99	81,95%
	15020A01500140	1286,61	1250,18	97,17%
	15020A01500141	717,68	685,43	95,51%
	15020A01500142	697,87	693,82	99,42%
	15020A01500143	1765,44	1024,49	58,03%
	15020A01500145	1079,37	864,22	80,07%

Plano Nº <b>0093A-0308</b>	Referencia Catastral	Superficie (m <sup>2</sup> )	Superficie Afectada (m <sup>2</sup> )	Porcentaxe Afectada
	15020A01500146	1040,35	621,72	59,76%
	15020A01500147	991,80	901,03	90,85%
	15020A01500151	1405,09	686,25	48,84%
	15020A01500155	376,12	245,44	65,26%
	15020A01500156	392,46	264,38	67,37%
	15020A01500157	437,20	409,69	93,71%
	15020A01500158	934,22	852,00	91,20%
	15020A01500159	280,75	269,13	95,86%
	15020A01500160	273,33	260,84	95,43%
	15020A01500161	409,65	384,52	93,86%
	15020A01500164	1780,16	1430,19	80,34%
	15020A01500165	722,77	684,89	94,76%
	15020A01500166	312,15	291,90	93,51%
	15020A01500167	353,59	336,29	95,11%
	15020A01500168	232,46	211,04	90,79%
	15020A01500169	190,56	171,44	89,97%
	15020A01500170	488,46	454,18	92,98%
	15020A01500171	780,24	685,09	87,80%
	15020A01500174	374,20	314,45	84,03%
	15020A01500175	320,14	276,28	86,30%
	15020A01500176	607,98	538,89	88,64%
	15020A01500177	351,35	238,26	67,81%
	15020A01500178	126,41	86,46	68,40%
	15020A01500179	191,14	90,97	47,60%
	15020A01500180	191,35	46,41	24,26%
	15020A01500181	199,66	120,05	60,13%
	15020A01500182	90,39	62,21	68,82%
	15020A01500183	133,78	86,20	64,43%
	15020A01500184	120,01	75,71	63,08%
	15020A01500185	75,42	43,78	58,04%
	15020A01500186	33,94	9,14	26,94%
	15020A01500187	365,94	110,21	30,12%
	15020A01500188	264,80	198,36	74,91%
	15020A01500189	91,64	80,13	87,44%
	15020A01500190	97,61	86,37	88,49%
	15020A01500191	85,49	73,19	85,62%
	15020A01500192	74,95	56,61	75,52%
	15020A01500193	291,44	211,54	72,58%
	15020A01500195	1047,99	836,73	79,84%
	15020A01500198	218,99	179,00	81,74%
	15020A01500199	272,75	248,44	91,09%
	15020A01500200	474,21	413,50	87,20%
	15020A01500201	470,54	360,56	76,63%
	15020A01500204	96,42	30,94	32,09%
	15020A01500205	86,66	37,84	43,67%

Plano Nº <b>0093A-0308</b>	Referencia Catastral	Superficie (m <sup>2</sup> )	Superficie Afectada (m <sup>2</sup> )	Porcentaxe Afectada
	15020A01500206	71,52	0,00	0,00%
	15020A01500207	194,37	18,75	9,65%
	15020A01500208	108,56	2,12	1,95%
	15020A01500215	319,05	4,76	1,49%
	15020A01500216	107,46	61,91	57,61%
	15020A01500217	89,94	89,94	100,00%
	15020A01500218	136,19	54,99	40,38%
	15020A01500219	304,15	285,14	93,75%
	15020A01500220	62,86	40,53	64,47%
	15020A01500221	93,44	93,44	100,00%
	15020A01500222	110,34	94,90	86,00%
	15020A01500223	147,77	138,85	93,97%
	15020A01500224	64,28	64,28	100,00%
	15020A01500225	92,87	74,20	79,89%
	15020A01500226	267,51	30,94	11,57%
	15020A01500253	798,75	34,78	4,35%
	15020A01500254	92,63	32,62	35,21%
	15020A01500255	232,26	11,57	4,98%
	15020A01500256	618,26	442,48	71,57%
	15020A01500257	50,64	27,67	54,65%
	15020A01500258	902,66	137,48	15,23%
	15020A01500272	1062,61	209,56	19,72%
	15020A01500273	958,64	676,60	70,58%
	15020A01500274	291,39	279,85	96,04%
	15020A01500275	249,65	238,00	95,33%
	15020A01500276	216,91	205,52	94,75%
	15020A01500277	152,51	133,84	87,76%
	15020A01500278	205,79	161,91	78,68%
	15020A01500279	358,67	349,07	97,32%
	15020A01500280	1283,01	1105,24	86,14%
	15020A01500283	274,90	136,42	49,63%
	15020A01500284	278,66	189,23	67,91%
	15020A01500285	203,25	97,25	47,85%
	15020A01500286	441,18	16,41	3,72%
	15020A01500289	1765,73	1443,20	81,73%
	15020A01500290	81,22	44,96	55,35%
	15020A01500295	2494,41	1850,81	74,20%
	15020A01500296	1102,51	973,10	88,26%
	15020A01500297	1040,18	1040,18	100,00%
	15020A01500298	1273,21	1074,44	84,39%
	15020A01500299	1204,81	605,43	50,25%
	15020A01500308	251,22	142,92	56,89%
	15020A01500310	246,43	165,13	67,01%
	15020A01500311	258,09	162,64	63,02%
	15020A01500313	4300,96	2028,21	47,16%

Plano Nº <b>0093A-0308</b>	Referencia Catastral	Superficie (m <sup>2</sup> )	Superficie Afectada (m <sup>2</sup> )	Porcentaje Afectada
	15020A01500314	135,67	114,80	84,62%
	15020A01500315	133,69	92,91	69,50%
	15020A01500318	365,16	301,65	82,61%
	15020A01500322	664,81	202,08	30,40%
	15020A01500324	798,74	299,10	37,45%
	15020A01500325	1449,29	331,39	22,87%
	15020A01500327	988,95	234,06	23,67%
	15020A01500331	237,12	1,76	0,74%
	15020A01500332	210,34	210,02	99,85%
	15020A01500333	604,07	302,41	50,06%
	15020A01500334	923,59	544,80	58,99%
	15020A01500338	74,51	34,96	46,92%
	15020A01500339	424,29	358,69	84,54%
	15020A01500340	411,19	353,63	86,00%
	15020A01500341	494,68	467,34	94,47%
	15020A01500342	795,36	673,01	84,62%
	15020A01500343	1588,26	1004,89	63,27%
	15020A01500344	191,50	191,50	100,00%
	15020A01500345	652,61	162,36	24,88%
	15020A01500346	534,33	90,98	17,03%
	15020A01500347	739,90	177,99	24,06%
	15020A01500348	1415,44	261,57	18,48%
	15020A01500349	1254,84	276,92	22,07%
	15020A01500350	1059,04	182,33	17,22%
	15020A01500351	707,97	96,99	13,70%
	15020A01500352	711,04	31,80	4,47%
	15020A01500495	677,75	13,36	1,97%
	15020A01500496	644,32	138,48	21,49%
	15020A01500497	391,57	161,92	41,35%
	15020A01500501	137,99	34,01	24,64%
	15020A01500502	128,68	96,40	74,91%
	15020A01500503	160,06	149,55	93,43%
	15020A01500504	139,87	130,85	93,55%
	15020A01500505	146,91	136,78	93,10%
	15020A01500506	157,58	147,14	93,38%
	15020A01500507	169,73	157,31	92,68%
	15020A01500508	175,15	162,06	92,52%
	15020A01500509	202,94	167,51	82,54%
	15020A01500510	278,78	216,60	77,70%
	15020A01500511	1348,49	1233,43	91,47%
	15020A01500512	1295,25	346,07	26,72%
	15020A01500515	407,67	3,57	0,87%
	15020A01500516	370,95	16,68	4,50%
	15020A01500517	346,75	27,06	7,80%
	15020A01500518	510,92	58,39	11,43%

Plano Nº <b>0093A-0308</b>	Referencia Catastral	Superficie (m <sup>2</sup> )	Superficie Afectada (m <sup>2</sup> )	Porcentaxe Afectada
	15020A01500519	774,16	276,43	35,71%
	15020A01500520	441,82	170,03	38,48%
	15020A01500521	379,67	198,73	52,34%
	15020A01500522	693,72	594,86	85,75%
	15020A01500523	1256,50	1199,32	95,45%
	15020A01500524	592,00	564,80	95,41%
	15020A01500525	823,62	787,63	95,63%
	15020A01500526	563,58	386,23	68,53%
	15020A01500535	253,92	80,39	31,66%
	15020A01500536	77,53	23,56	30,39%
	15020A01500537	143,98	51,54	35,80%
	15020A01500538	671,60	369,53	55,02%
	15020A01500539	807,89	461,24	57,09%
	15020A01500540	626,89	284,88	45,44%
	15020A01500541	581,93	217,99	37,46%
	15020A01500542	269,19	162,45	60,35%
	15020A01500544	560,03	183,48	32,76%
	15020A01500545	133,64	1,67	1,25%
	15020A01500561	461,86	11,62	2,52%
	15020A01500562	3140,47	2777,71	88,45%
	15020A01500567	716,12	560,28	78,24%
	15020A01500568	72,91	28,14	38,60%
	15020A01500569	255,10	169,20	66,33%
	15020A01500570	477,99	331,66	69,39%
	15020A01500571	939,16	740,80	78,88%
	15020A01500572	169,46	155,76	91,92%
	15020A01500573	132,26	122,73	92,79%
	15020A01500574	216,43	199,33	92,10%
	15020A01500575	157,43	142,64	90,60%
	15020A01500576	110,83	108,66	98,04%
	15020A01500577	336,70	106,29	31,57%
	15020A01500588	973,99	44,65	4,58%
	15020A01500589	424,35	281,65	66,37%
	15020A01500590	268,70	226,88	84,44%
	15020A01500591	16893,38	1294,03	7,66%
	15020A01500592	910,32	874,33	96,05%
	15020A01500593	257,30	257,30	100,00%
	15020A01500594	226,65	226,65	100,00%
	15020A01500595	527,19	527,19	100,00%
	15020A01500596	370,16	370,16	100,00%
	15020A01500597	264,00	264,00	100,00%
	15020A01500599	506,37	165,87	32,76%
	15020A01500600	71,64	71,64	100,00%
	15020A01500601	1666,88	1377,45	82,64%
	15020A01500603	2337,80	696,34	29,79%

Plano Nº <b>0093A-0308</b>	Referencia Catastral	Superficie (m <sup>2</sup> )	Superficie Afectada (m <sup>2</sup> )	Porcentaxe Afectada
	15020A01500604	677,92	347,39	51,24%
	15020A01500605	30,02	10,57	35,22%
	15020A01500606	327,11	212,52	64,97%
	15020A01500607	115,82	66,83	57,70%
	15020A01500608	274,63	74,79	27,23%
	15020A01500668	548,18	180,12	32,86%
	15020A01500669	1670,89	1403,85	84,02%
	15020A01500671	930,77	777,68	83,55%
	15020A01500672	472,16	319,90	67,75%
	15020A01500674	839,53	653,17	77,80%
	15020A01500675	1959,56	522,55	26,67%
	15020A01500679	567,47	17,62	3,10%
	15020A01500684	3501,88	94,60	2,70%
	15020A01501016	102288,92	13961,53	13,65%
	15020A01501018	2115,31	1444,44	68,28%
	15020A01501019	31021,66	8538,09	27,52%
	15020A01501967	109,54	44,54	40,66%
	15020A01502016	85,89	65,55	76,32%
	15020A01502017	230,00	220,18	95,73%
	15020A01507766	15143,13	350,54	2,31%
	15020A01507800	24476,30	1218,60	4,98%
	15020A01507920	16021,13	714,76	4,46%
	15020A01508050	22076,69	669,41	3,03%
	15020A01800009	305,22	219,71	71,98%
	15020A01800010	1144,95	826,91	72,22%
	15020A01800012	308,19	53,97	17,51%
	15020A01800014	214,81	33,90	15,78%
	15020A01800015	318,60	175,48	55,08%
	15020A01800016	385,47	208,67	54,13%
	15020A01800017	344,84	335,75	97,36%
	15020A01800018	220,98	23,94	10,83%
	15020A01800020	333,75	312,43	93,61%
	15020A01800021	224,02	218,07	97,35%
	15020A01800022	264,79	11,62	4,39%
	15020A01800023	324,88	313,37	96,46%
	15020A01800024	425,66	76,93	18,07%
	15020A01800026	1366,99	1242,26	90,88%
	15020A01800027	720,67	700,49	97,20%
	15020A01800028	836,12	822,92	98,42%
	15020A01800034	539,44	520,70	96,53%
	15020A01800035	360,71	345,62	95,82%
	15020A01800036	471,65	448,27	95,04%
	15020A01800037	471,51	445,19	94,42%
	15020A01800038	445,52	419,52	94,16%
	15020A01800039	392,20	383,69	97,83%

Plano Nº <b>0093A-0308</b>	Referencia Catastral	Superficie (m <sup>2</sup> )	Superficie Afectada (m <sup>2</sup> )	Porcentaxe Afectada
	15020A01800041	1990,88	1500,05	75,35%
	15020A01800042	3954,66	3261,36	82,47%
	15020A01800044	74,86	74,86	100,00%
	15020A01800046	961,25	790,36	82,22%
	15020A01800069	943,41	855,19	90,65%
	15020A01800072	856,80	639,58	74,65%
	15020A01800073	537,70	371,33	69,06%
	15020A01800074	607,92	201,53	33,15%
	15020A01800078	916,93	0,36	0,04%
	15020A01800092	256,38	192,86	75,23%
	15020A01800104	445,31	267,65	60,10%
	15020A01800105	299,85	284,67	94,94%
	15020A01800106	285,70	270,21	94,58%
	15020A01800107	749,30	721,74	96,32%
	15020A01800108	263,63	253,66	96,22%
	15020A01800109	122,27	117,62	96,19%
	15020A01800110	365,73	191,05	52,24%
	15020A01800113	228,86	1,19	0,52%
	15020A01800122	514,85	413,14	80,24%
	15020A01800123	523,90	505,49	96,49%
	15020A01800124	325,15	316,39	97,31%
	15020A01800125	254,36	243,38	95,68%
	15020A01800126	470,65	446,80	94,93%
	15020A01800127	431,30	390,21	90,47%
	15020A01800131	112,10	30,06	26,81%
	15020A01800133	3250,25	1408,48	43,33%
	15020A01800134	620,80	474,31	76,40%
	15020A01800135	608,80	514,68	84,54%
	15020A01800136	575,05	541,94	94,24%
	15020A01800137	1088,29	992,31	91,18%
	15020A01800138	118,48	102,43	86,45%
	15020A01800139	83,61	58,75	70,27%
	15020A01800141	65,90	39,93	60,59%
	15020A01800142	384,15	278,40	72,47%
	15020A01800143	202,11	200,45	99,18%
	15020A01800144	510,17	481,46	94,37%
	15020A01800145	108,49	108,49	100,00%
	15020A01800146	32,12	32,12	100,00%
	15020A01800148	698,64	579,75	82,98%
	15020A01800149	969,27	605,28	62,45%
	15020A01800154	771,24	103,25	13,39%
	15020A01800155	279,88	61,17	21,86%
	15020A01800156	449,97	128,30	28,51%
	15020A01800157	702,96	215,57	30,67%
	15020A01800158	1032,41	952,61	92,27%



Plano Nº <b>0093A-0308</b>	Referencia Catastral	Superficie (m <sup>2</sup> )	Superficie Afectada (m <sup>2</sup> )	Porcentaxe Afectada
	15020A01800160	319,36	309,95	97,05%
	15020A01800161	274,20	266,47	97,18%
	15020A01800162	250,02	244,51	97,79%
	15020A01800163	374,32	361,27	96,51%
	15020A01800164	663,36	554,60	83,60%
	15020A01800165	177,63	155,17	87,35%
	15020A01800166	234,82	211,56	90,09%
	15020A01800167	204,18	204,18	100,00%
	15020A01800168	209,27	209,27	100,00%
	15020A01800169	303,43	303,43	100,00%
	15020A01800170	100,25	100,25	100,00%
	15020A01800171	68,14	68,14	100,00%
	15020A01800172	63,71	63,71	100,00%
	15020A01800173	66,94	66,94	100,00%
	15020A01800174	116,20	116,20	100,00%
	15020A01800184	269,89	269,89	100,00%
	15020A01800185	372,16	372,16	100,00%
	15020A01800186	86,42	86,42	100,00%
	15020A01800187	84,46	84,46	100,00%
	15020A01800188	261,46	261,46	100,00%
	15020A01800189	361,03	361,03	100,00%
	15020A01800190	395,14	395,14	100,00%
	15020A01800191	381,82	338,27	88,59%
	15020A01800192	75,44	75,43	99,99%
	15020A01800193	199,38	184,02	92,30%
	15020A01800221	287,91	54,59	18,96%
	15020A01800223	738,69	503,04	68,10%
	15020A01800224	117,28	108,27	92,32%
	15020A01800225	471,78	361,63	76,65%
	15020A01800226	170,32	75,04	44,06%
	15020A01800227	72,42	60,94	84,15%
	15020A01800228	141,87	123,10	86,77%
	15020A01800229	136,46	119,94	87,89%
	15020A01800230	761,24	686,62	90,20%
	15020A01800231	356,64	308,63	86,54%
	15020A01800232	136,07	115,49	84,88%
	15020A01800233	42,10	37,71	89,56%
	15020A01800234	59,68	47,63	79,81%
	15020A01800235	61,49	43,92	71,44%
	15020A01800236	51,00	28,31	55,51%
	15020A01800238	81,95	9,38	11,44%
	15020A01800239	54,64	21,30	38,98%
	15020A01800256	497,59	381,09	76,59%
	15020A01800257	473,19	425,75	89,98%
	15020A01800258	333,67	318,98	95,60%

Plano Nº <b>0093A-0308</b>	Referencia Catastral	Superficie (m <sup>2</sup> )	Superficie Afectada (m <sup>2</sup> )	Porcentaxe Afectada
	15020A01800259	156,90	145,47	92,72%
	15020A01800260	544,44	467,51	85,87%
	15020A01800261	850,98	406,20	47,73%
	15020A01800263	622,97	279,78	44,91%
	15020A01800266	783,52	470,25	60,02%
	15020A01800267	668,72	425,88	63,69%
	15020A01800268	703,21	498,83	70,94%
	15020A01800269	910,64	619,70	68,05%
	15020A01800270	659,25	395,25	59,96%
	15020A01800271	600,03	500,60	83,43%
	15020A01800272	272,77	246,19	90,26%
	15020A01800273	172,03	107,75	62,64%
	15020A01800274	1052,96	960,81	91,25%
	15020A01800275	457,80	392,01	85,63%
	15020A01800276	724,36	675,09	93,20%
	15020A01800277	575,76	335,66	58,30%
	15020A01800279	337,54	205,66	60,93%
	15020A01800280	235,59	136,52	57,95%
	15020A01800281	391,26	233,84	59,77%
	15020A01800283	444,87	241,55	54,30%
	15020A01800284	300,27	287,34	95,69%
	15020A01800285	592,10	239,71	40,49%
	15020A01800286	582,14	212,11	36,44%
	15020A01800287	619,27	173,40	28,00%
	15020A01800288	1126,67	255,33	22,66%
	15020A01800289	391,38	100,83	25,76%
	15020A01800290	575,21	172,61	30,01%
	15020A01800291	378,05	130,57	34,54%
	15020A01800292	708,50	238,75	33,70%
	15020A01800293	173,40	127,76	73,68%
	15020A01800294	363,58	143,47	39,46%
	15020A01800295	632,70	213,59	33,76%
	15020A01800296	549,23	168,45	30,67%
	15020A01800297	678,17	234,02	34,51%
	15020A01800298	545,40	237,03	43,46%
	15020A01800299	365,63	161,20	44,09%
	15020A01800300	517,90	208,53	40,26%
	15020A01800301	1093,75	456,67	41,75%
	15020A01800303	502,85	216,00	42,96%
	15020A01800304	679,26	293,64	43,23%
	15020A01800305	631,81	250,20	39,60%
	15020A01800306	652,59	240,86	36,91%
	15020A01800307	1909,24	679,60	35,60%
	15020A01800308	866,12	287,72	33,22%
	15020A01800309	552,47	199,36	36,09%

Plano Nº <b>0093A-0308</b>	Referencia Catastral	Superficie (m <sup>2</sup> )	Superficie Afectada (m <sup>2</sup> )	Porcentaxe Afectada
	15020A01800310	492,08	166,41	33,82%
	15020A01800311	476,45	152,03	31,91%
	15020A01800312	559,78	201,07	35,92%
	15020A01800313	437,70	175,59	40,12%
	15020A01800314	405,47	159,27	39,28%
	15020A01800315	828,43	362,03	43,70%
	15020A01800316	574,70	243,93	42,45%
	15020A01800317	710,26	291,50	41,04%
	15020A01800318	536,44	220,01	41,01%
	15020A01800319	383,98	165,78	43,18%
	15020A01800320	265,17	123,25	46,48%
	15020A01800321	422,71	210,58	49,82%
	15020A01800322	400,85	165,80	41,36%
	15020A01800323	368,96	135,26	36,66%
	15020A01800324	773,41	206,49	26,70%
	15020A01800325	756,77	150,83	19,93%
	15020A01800326	835,86	259,16	31,00%
	15020A01800327	689,11	226,35	32,85%
	15020A01800328	476,83	215,04	45,10%
	15020A01800330	361,00	157,47	43,62%
	15020A01800331	156,36	113,47	72,57%
	15020A01800333	60,92	30,98	50,86%
	15020A01800334	53,96	20,37	37,74%
	15020A01800335	50,74	50,74	100,00%
	15020A01800336	644,22	407,69	63,28%
	15020A01800337	486,19	463,01	95,23%
	15020A01800338	494,24	494,24	100,00%
	15020A01800339	560,09	556,00	99,27%
	15020A01800340	853,80	829,30	97,13%
	15020A01800341	893,24	868,36	97,21%
	15020A01800342	417,55	406,04	97,24%
	15020A01800343	268,44	262,60	97,82%
	15020A01800344	361,15	268,56	74,36%
	15020A01800345	366,00	366,00	100,00%
	15020A01800346	534,46	233,26	43,64%
	15020A01800347	428,03	15,00	3,50%
	15020A01800351	693,76	410,96	59,24%
	15020A01800352	564,45	374,50	66,35%
	15020A01800353	275,48	275,48	100,00%
	15020A01800354	323,88	323,88	100,00%
	15020A01800355	1930,51	42,32	2,19%
	15020A01800356	399,12	154,26	38,65%
	15020A01800357	317,49	71,84	22,63%
	15020A01800358	911,20	18,91	2,08%
	15020A01800405	1864,11	346,09	18,57%

Plano Nº <b>0093A-0308</b>	Referencia Catastral	Superficie (m <sup>2</sup> )	Superficie Afectada (m <sup>2</sup> )	Porcentaxe Afectada
	15020A01800411	521,15	205,55	39,44%
	15020A01800412	569,46	284,31	49,93%
	15020A01800413	351,32	178,13	50,70%
	15020A01800416	566,80	357,81	63,13%
	15020A01800417	263,80	122,88	46,58%
	15020A01800418	345,04	171,06	49,58%
	15020A01800419	468,32	241,66	51,60%
	15020A01800420	511,40	277,51	54,27%
	15020A01800426	161,42	76,22	47,22%
	15020A01800427	184,76	64,97	35,16%
	15020A01800428	362,80	25,17	6,94%
	15020A01800437	947,26	674,61	71,22%
	15020A01800439	311,59	289,32	92,85%
	15020A01800440	256,67	239,57	93,34%
	15020A01800441	261,31	243,56	93,21%
	15020A01800442	327,31	306,06	93,51%
	15020A01800443	845,70	783,43	92,64%
	15020A01800444	735,64	703,11	95,58%
	15020A01800445	629,72	607,03	96,40%
	15020A01800446	1350,50	962,43	71,26%
	15020A01800447	193,33	10,19	5,27%
	15020A01800460	702,79	67,27	9,57%
	15020A01800531	3293,17	4,58	0,14%
	15020A01800532	452,56	426,71	94,29%
	15020A01800533	454,38	431,91	95,05%
	15020A01800534	117,25	69,62	59,38%
	15020A01800535	63,58	49,95	78,57%
	15020A01800536	220,23	196,89	89,40%
	15020A01800537	59,68	56,34	94,39%
	15020A01800538	1318,66	1187,09	90,02%
	15020A01800545	177,89	97,38	54,74%
	15020A01800546	587,61	304,97	51,90%
	15020A01800547	933,71	594,26	63,65%
	15020A01800548	934,07	587,98	62,95%
	15020A01800549	888,23	522,50	58,82%
	15020A01800550	549,86	549,86	100,00%
	15020A01800551	1205,40	771,46	64,00%
	15020A01800552	501,20	501,20	100,00%
	15020A01800553	954,49	944,84	98,99%
	15020A01800554	525,25	461,21	87,81%
	15020A01800555	323,41	141,14	43,64%
	15020A01800556	533,17	12,14	2,28%
	15020A01800557	59,32	27,48	46,33%
	15020A01800558	552,83	207,65	37,56%
	15020A01800559	620,51	233,58	37,64%

Plano Nº <b>0093A-0308</b>	Referencia Catastral	Superficie (m <sup>2</sup> )	Superficie Afectada (m <sup>2</sup> )	Porcentaxe Afectada
	15020A01800560	1866,13	629,69	33,74%
	15020A01800561	934,30	200,73	21,48%
	15020A01800571	498,20	91,62	18,39%
	15020A01800572	389,49	41,42	10,64%
	15020A01800573	906,71	28,20	3,11%
	15020A01800581	66,45	49,29	74,17%
	15020A01800706	415,86	19,11	4,59%
	15020A01800707	273,96	131,37	47,95%
	15020A01800708	229,84	58,93	25,64%
	15020A01800709	1131,75	778,08	68,75%
	15020A01800724	1452,04	122,13	8,41%
	15020A01800725	475,84	204,96	43,07%
	15020A01800726	391,86	226,26	57,74%
	15020A01800730	323,00	19,42	6,01%
	15020A01800731	367,07	24,25	6,61%
	15020A01800732	333,64	23,73	7,11%
	15020A01800733	292,68	13,74	4,69%
	15020A01800734	274,33	15,21	5,54%
	15020A01800736	316,30	55,02	17,39%
	15020A01800737	446,91	50,72	11,35%
	15020A01800738	519,01	72,68	14,00%
	15020A01800739	354,35	29,01	8,19%
	15020A01800740	335,03	16,33	4,87%
	15020A01800745	149,52	143,03	95,66%
	15020A01800746	316,86	274,53	86,64%
	15020A01800747	351,90	340,19	96,67%
	15020A01800753	488,69	394,85	80,80%
	15020A01800754	128,16	128,16	100,00%
	15020A01800755	119,46	113,72	95,20%
	15020A01800756	391,74	376,77	96,18%
	15020A01800757	288,88	232,76	80,57%
	15020A01800758	306,32	255,94	83,55%
	15020A01800759	321,92	255,00	79,21%
	15020A01800760	548,79	423,54	77,18%
	15020A01800761	904,13	332,68	36,80%
	15020A01800762	499,50	317,83	63,63%
	15020A01800763	565,70	273,52	48,35%
	15020A01800765	780,28	236,61	30,32%
	15020A01800766	980,82	334,99	34,15%
	15020A01800767	1218,66	368,11	30,21%
	15020A01800769	440,75	184,37	41,83%
	15020A01800770	698,41	94,90	13,59%
	15020A01800771	672,99	93,62	13,91%
	15020A01800772	197,87	186,46	94,23%
	15020A01800773	171,38	163,99	95,69%

Plano Nº <b>0093A-0308</b>	Referencia Catastral	Superficie (m <sup>2</sup> )	Superficie Afectada (m <sup>2</sup> )	Porcentaxe Afectada
	15020A01800774	129,63	128,37	99,03%
	15020A01800775	101,13	101,13	100,00%
	15020A01800776	203,34	203,34	100,00%
	15020A01800777	411,80	362,87	88,12%
	15020A01800778	343,85	343,85	100,00%
	15020A01800779	306,46	306,46	100,00%
	15020A01800780	247,12	247,12	100,00%
	15020A01800781	233,27	233,27	100,00%
	15020A01800782	822,73	665,11	80,84%
	15020A01800783	655,10	166,11	25,36%
	15020A01800785	448,70	197,82	44,09%
	15020A01800787	347,65	81,96	23,57%
	15020A01800788	540,87	210,10	38,84%
	15020A01800851	379,60	28,88	7,61%
	15020A01800852	1066,61	263,51	24,71%
	15020A01800854	545,36	137,27	25,17%
	15020A01800855	411,41	91,78	22,31%
	15020A01800858	106,20	78,61	74,02%
	15020A01800859	108,53	89,24	82,23%
	15020A01800860	130,91	93,22	71,21%
	15020A01800863	203,35	2,56	1,26%
	15020A01800886	237,44	6,60	2,78%
	15020A01800889	75,12	13,80	18,37%
	15020A01800890	66,97	57,73	86,21%
	15020A01800891	192,79	67,38	34,95%
	15020A01800892	112,95	98,35	87,08%
	15020A01800893	211,40	132,86	62,85%
	15020A01800895	127,34	74,92	58,84%
	15020A01800896	242,29	212,51	87,71%
	15020A01800897	746,14	700,45	93,88%
	15020A01800898	181,10	172,55	95,28%
	15020A01800899	188,80	153,72	81,42%
	15020A01800901	161,82	79,71	49,26%
	15020A01800902	134,61	63,83	47,42%
	15020A01800903	182,13	100,58	55,23%
	15020A01800904	233,40	219,92	94,23%
	15020A01800905	81,55	75,82	92,97%
	15020A01800906	320,62	224,53	70,03%
	15020A01800907	181,94	172,58	94,86%
	15020A01800908	47,71	10,95	22,95%
	15020A01800916	259,23	190,84	73,62%
	15020A01800917	207,22	192,21	92,76%
	15020A01800918	157,25	146,21	92,98%
	15020A01800919	151,95	141,26	92,96%
	15020A01800920	502,33	477,02	94,96%

Plano Nº <b>0093A-0308</b>	Referencia Catastral	Superficie (m <sup>2</sup> )	Superficie Afectada (m <sup>2</sup> )	Porcentaje Afectada
	15020A01800921	243,96	230,92	94,66%
	15020A01800922	137,98	123,99	89,86%
	15020A01800923	123,14	110,42	89,67%
	15020A01800924	177,34	35,03	19,75%
	15020A01800952	999,40	376,33	37,66%
	15020A01800955	305,08	204,05	66,88%
	15020A01800956	484,27	474,50	97,98%
	15020A01800957	126,79	113,05	89,16%
	15020A01800958	108,30	99,15	91,56%
	15020A01800960	161,78	146,73	90,70%
	15020A01800971	126,78	118,64	93,58%
	15020A01800975	2711,89	722,20	26,63%
	15020A01800976	626,80	239,35	38,19%
	15020A01800977	753,11	284,01	37,71%
	15020A01800979	2436,38	2017,05	82,79%
	15020A01800981	1941,18	1600,22	82,44%
	15020A01800982	1853,40	922,20	49,76%
	15020A01800983	750,89	147,55	19,65%
	15020A01800984	967,52	192,59	19,91%
	15020A01800985	1159,80	230,89	19,91%
	15020A01800986	1465,63	310,61	21,19%
	15020A01800987	1307,36	327,97	25,09%
	15020A01800988	1615,55	480,60	29,75%
	15020A01800990	488,69	178,79	36,58%
	15020A01800991	539,38	194,61	36,08%
	15020A01800992	502,05	210,74	41,98%
	15020A01800993	541,86	185,17	34,17%
	15020A01800994	2818,65	1189,62	42,21%
	15020A01800997	356,34	299,72	84,11%
	15020A01800999	740,18	647,43	87,47%
	15020A01801001	606,22	455,08	75,07%
	15020A01801002	166,91	147,33	88,27%
	15020A01801003	457,24	86,16	18,84%
	15020A01801005	233,25	127,21	54,54%
	15020A01801006	873,19	839,62	96,16%
	15020A01801007	382,07	273,69	71,63%
	15020A01801008	305,36	305,35	100,00%
	15020A01801009	912,54	874,01	95,78%
	15020A01801010	244,24	228,12	93,40%
	15020A01801011	536,63	338,73	63,12%
	15020A01801020	859,17	480,32	55,91%
	15020A01801026	422,46	351,73	83,26%
	15020A01801027	1718,49	1508,46	87,78%
	15020A01801031	365,72	213,51	58,38%
	15020A01801032	818,41	818,41	100,00%

Plano Nº <b>0093A-0308</b>	Referencia Catastral	Superficie (m <sup>2</sup> )	Superficie Afectada (m <sup>2</sup> )	Porcentaxe Afectada
	15020A01801033	437,95	437,95	100,00%
	15020A01801036	1141,62	641,39	56,18%
	15020A01801045	2062,43	1266,42	61,40%
	15020A01801046	875,69	817,88	93,40%
	15020A01801048	264,08	264,08	100,00%
	15020A01801049	358,62	287,46	80,16%
	15020A01801053	639,06	540,35	84,55%
	15020A01801055	573,38	554,57	96,72%
	15020A01801056	714,54	690,24	96,60%
	15020A01801057	1484,66	1401,63	94,41%
	15020A01801058	810,62	530,54	65,45%
	15020A01801059	863,36	580,32	67,22%
	15020A01801060	1377,06	857,72	62,29%
	15020A01801061	1129,28	689,71	61,07%
	15020A01801062	605,77	479,46	79,15%
	15020A01801063	598,36	465,84	77,85%
	15020A01801064	431,10	336,03	77,95%
	15020A01801065	228,11	175,81	77,07%
	15020A01801066	92,92	71,87	77,35%
	15020A01801068	138,05	109,21	79,11%
	15020A01801069	163,11	127,38	78,09%
	15020A01801070	158,67	124,06	78,19%
	15020A01801071	661,25	506,99	76,67%
	15020A01801072	299,20	295,68	98,82%
	15020A01801073	69,43	69,43	100,00%
	15020A01801074	52,78	52,78	100,00%
	15020A01801075	50,75	50,73	99,95%
	15020A01801076	38,69	13,89	35,89%
	15020A01801083	501,07	4,26	0,85%
	15020A01801084	1389,36	1059,45	76,25%
	15020A01801085	703,30	286,02	40,67%
	15020A01801086	364,08	8,66	2,38%
	15020A01801087	285,93	17,95	6,28%
	15020A01801088	647,67	87,08	13,45%
	15020A01801089	166,17	55,65	33,49%
	15020A01801091	395,98	88,22	22,28%
	15020A01801092	326,45	77,44	23,72%
	15020A01801093	354,90	91,10	25,67%
	15020A01801095	750,39	210,05	27,99%
	15020A01801097	633,49	142,28	22,46%
	15020A01801098	178,59	58,77	32,91%
	15020A01801099	287,15	81,64	28,43%
	15020A01801200	446,16	165,41	37,07%
	15020A01801201	112,86	98,89	87,62%
	15020A01801202	264,91	155,99	58,88%



Plano Nº <b>0093A-0308</b>	Referencia Catastral	Superficie (m <sup>2</sup> )	Superficie Afectada (m <sup>2</sup> )	Porcentaxe Afectada
	15020A01801205	161,65	120,83	74,75%
	15020A01801206	539,45	136,19	25,25%
	15020A01801207	612,73	171,66	28,02%
	15020A01801208	606,88	160,42	26,43%
	15020A01801209	623,56	219,30	35,17%
	15020A01801210	667,51	223,97	33,55%
	15020A01801211	305,36	89,58	29,34%
	15020A01801212	461,08	170,93	37,07%
	15020A01801213	594,92	245,79	41,32%
	15020A01801214	529,32	296,88	56,09%
	15020A01801215	661,15	431,15	65,21%
	15020A01801216	710,85	506,53	71,26%
	15020A01801218	1240,68	1226,74	98,88%
	15020A01801219	214,80	214,80	100,00%
	15020A01801221	682,98	667,19	97,69%
	15020A01801222	806,75	718,18	89,02%
	15020A01801223	358,95	346,55	96,55%
	15020A01801224	369,74	348,18	94,17%
	15020A01801225	488,52	461,31	94,43%
	15020A01801226	532,49	430,18	80,79%
	15020A01801236	1567,65	1311,39	83,65%
	15020A01801244	548,84	179,19	32,65%
	15020A01801245	130,77	126,57	96,79%
	15020A01801246	595,47	565,17	94,91%
	15020A01801247	552,42	531,24	96,17%
	15020A01801249	713,89	673,85	94,39%
	15020A01801250	213,57	201,04	94,13%
	15020A01801252	548,77	422,95	77,07%
	15020A01801254	889,90	751,59	84,46%
	15020A01801255	1006,06	935,70	93,01%
	15020A01801256	269,18	260,37	96,73%
	15020A01801257	188,65	175,19	92,87%
	15020A01801258	214,34	201,49	94,01%
	15020A01801259	338,99	320,74	94,62%
	15020A01801260	825,43	648,20	78,53%
	15020A01801263	288,31	200,95	69,70%
	15020A01801264	262,54	231,05	88,00%
	15020A01801265	193,75	149,47	77,15%
	15020A01801268	2501,07	2250,44	89,98%
	15020A01801275	244,74	233,40	95,37%
	15020A01801276	217,23	205,27	94,50%
	15020A01801277	61,17	52,66	86,08%
	15020A01801278	163,44	142,20	87,00%
	15020A01801279	410,36	327,77	79,87%
	15020A01801280	376,81	276,92	73,49%

Plano Nº <b>0093A-0308</b>	Referencia Catastral	Superficie (m <sup>2</sup> )	Superficie Afectada (m <sup>2</sup> )	Porcentaxe Afectada
	15020A01801281	154,27	146,58	95,02%
	15020A01801282	78,68	20,40	25,92%
	15020A01801283	384,57	368,26	95,76%
	15020A01801284	757,47	498,14	65,76%
	15020A01801285	132,21	50,53	38,22%
	15020A01801289	1412,06	4,16	0,29%
	15020A01801294	1066,60	852,08	79,89%
	15020A01801295	980,53	869,04	88,63%
	15020A01801361	249,01	131,74	52,90%
	15020A01801362	180,06	123,03	68,33%
	15020A01801371	468,66	216,12	46,11%
	15020A01801372	1596,23	1426,61	89,37%
	15020A01801382	310,24	25,08	8,08%
	15020A01801383	504,85	75,04	14,86%
	15020A01801384	474,10	66,00	13,92%
	15020A01801402	263,73	228,71	86,72%
	15020A01801403	147,76	143,62	97,20%
	15020A01801404	111,48	97,81	87,74%
	15020A01801405	117,90	71,95	61,03%
	15020A01801411	171,47	131,83	76,88%
	15020A01801432	530,62	409,19	77,11%
	15020A01801433	267,48	26,64	9,96%
	15020A01801434	557,58	362,97	65,10%
	15020A01801435	223,81	208,11	92,98%
	15020A01801436	2883,01	1208,97	41,93%
	15020A01801437	540,21	181,17	33,54%
	15020A01801438	486,55	172,25	35,40%
	15020A01801439	493,77	184,99	37,46%
	15020A01801440	720,12	269,27	37,39%
	15020A01801441	798,77	361,10	45,21%
	15020A01801442	574,38	308,47	53,71%
	15020A01801443	642,91	421,78	65,61%
	15020A01801444	613,80	468,90	76,39%
	15020A01801445	1679,08	1557,35	92,75%
	15020A01801446	500,28	480,98	96,14%
	15020A01801447	412,10	388,67	94,32%
	15020A01801448	154,84	74,99	48,43%
	15020A01801449	495,07	329,56	66,57%
	15020A01801450	173,23	1,53	0,89%
	15020A01801451	326,81	326,81	100,00%
	15020A01801452	672,87	631,34	93,83%
	15020A01801453	355,54	331,29	93,18%
	15020A01801454	1102,10	175,57	15,93%
	15020A01801455	961,91	128,88	13,40%
	15020A01801456	861,70	93,50	10,85%

Plano Nº <b>0093A-0308</b>	Referencia Catastral	Superficie (m <sup>2</sup> )	Superficie Afectada (m <sup>2</sup> )	Porcentaxe Afectada
	15020A01801457	655,93	53,66	8,18%
	15020A01801458	687,43	52,55	7,64%
	15020A01801459	302,62	22,39	7,40%
	15020A01801460	641,05	42,41	6,62%
	15020A01801461	1052,02	53,87	5,12%
	15020A01801462	669,39	15,72	2,35%
	15020A01801463	376,40	1,34	0,36%
	15020A01801498	576,70	576,70	100,00%
	15020A01801518	227,93	4,85	2,13%
	15020A01801519	100,00	0,04	0,04%
	15020A01801520	102,19	61,73	60,41%
	15020A01801521	215,00	1,89	0,88%
	15020A01808000	8857,62	5244,92	59,21%
	15020A01808040	1106,30	935,62	84,57%
	15020A01808065	1200,84	305,44	25,44%
	15020A01808076	2219,08	1968,94	88,73%
	15020A01900001	480,05	309,09	64,39%
	15020A01900002	129,85	39,88	30,71%
	15020A01900003	120,11	35,12	29,24%
	15020A01900004	149,61	15,96	10,67%
	15020A01900005	144,46	1,08	0,75%
	15020A01900007	404,65	352,53	87,12%
	15020A01900008	137,56	98,56	71,65%
	15020A01900009	58,16	40,24	69,20%
	15020A01900010	39,40	28,95	73,49%
	15020A01900011	91,12	72,96	80,07%
	15020A01900012	82,20	62,56	76,11%
	15020A01900013	114,80	85,84	74,77%
	15020A01900014	112,25	103,05	91,80%
	15020A01900015	155,13	127,31	82,07%
	15020A01900016	661,94	528,79	79,89%
	15020A01900029	297,80	225,52	75,73%
	15020A01900030	105,62	105,62	100,00%
	15020A01900031	612,24	439,98	71,86%
	15020A01900032	380,04	304,38	80,09%
	15020A01900033	223,53	188,05	84,13%
	15020A01900034	122,20	97,84	80,06%
	15020A01900035	104,88	81,04	77,27%
	15020A01900036	166,47	113,97	68,46%
	15020A01900037	463,65	219,42	47,32%
	15020A01900038	35,31	3,92	11,09%
	15020A01900039	522,97	502,78	96,14%
	15020A01900040	462,84	344,77	74,49%
	15020A01900041	1334,49	656,66	49,21%
	15020A01900042	100,27	58,33	58,18%

Plano Nº <b>0093A-0308</b>	Referencia Catastral	Superficie (m <sup>2</sup> )	Superficie Afectada (m <sup>2</sup> )	Porcentaje Afectada
	15020A01900043	135,08	109,94	81,39%
	15020A01900044	67,49	60,00	88,90%
	15020A01900045	122,13	111,37	91,19%
	15020A01900046	64,37	64,37	100,00%
	15020A01900047	61,30	49,09	80,07%
	15020A01900048	161,35	151,32	93,78%
	15020A01900049	291,93	271,64	93,05%
	15020A01900050	273,15	240,44	88,03%
	15020A01900051	741,71	738,00	99,50%
	15020A01900052	266,88	266,88	100,00%
	15020A01900053	623,53	623,53	100,00%
	15020A01900054	391,91	391,91	100,00%
	15020A01900055	168,32	168,32	100,00%
	15020A01900056	199,55	193,55	96,99%
	15020A01900058	654,68	583,10	89,07%
	15020A01900059	1418,79	1317,36	92,85%
	15020A01900060	159,36	125,53	78,77%
	15020A01900061	317,42	289,07	91,07%
	15020A01900062	168,73	152,55	90,42%
	15020A01900065	2074,42	1068,59	51,51%
	15020A01900066	1355,55	761,21	56,15%
	15020A01900067	541,02	241,62	44,66%
	15020A01900068	751,22	112,25	14,94%
	15020A01900077	93,77	93,77	100,00%
	15020A01900078	54,89	54,89	100,00%
	15020A01900079	62,36	62,36	100,00%
	15020A01900080	41,22	41,22	100,00%
	15020A01900081	107,73	107,73	100,00%
	15020A01900082	88,92	64,66	72,72%
	15020A01900085	94,95	94,95	100,00%
	15020A01900087	532,80	114,42	21,48%
	15020A01900088	145,75	82,27	56,45%
	15020A01900089	83,37	1,47	1,77%
	15020A01900148	1872,19	524,22	28,00%
	15020A01900149	1387,87	770,81	55,54%
	15020A01900150	3495,48	3282,39	93,90%
	15020A01900151	1241,33	1060,40	85,42%
	15020A01900159	574,97	438,99	76,35%
	15020A01900160	223,41	205,82	92,13%
	15020A01900161	62,12	62,12	100,00%
	15020A01900162	62,89	62,89	100,00%
	15020A01900163	508,04	429,47	84,53%
	15020A01900164	414,95	377,93	91,08%
	15020A01900165	154,18	82,32	53,39%
	15020A01900167	841,39	357,92	42,54%

Plano Nº <b>0093A-0308</b>	Referencia Catastral	Superficie (m <sup>2</sup> )	Superficie Afectada (m <sup>2</sup> )	Porcentaxe Afectada
	15020A01900168	454,28	454,15	99,97%
	15020A01900169	511,73	511,73	100,00%
	15020A01900170	403,67	403,67	100,00%
	15020A01900171	499,04	499,04	100,00%
	15020A01900172	246,10	246,10	100,00%
	15020A01900173	459,03	456,61	99,47%
	15020A01900174	312,35	75,00	24,01%
	15020A01900177	1114,25	238,22	21,38%
	15020A01900178	314,20	6,98	2,22%
	15020A01900189	185,46	0,43	0,23%
	15020A01900190	61,83	11,65	18,85%
	15020A01900191	801,64	5,37	0,67%
	15020A01900192	343,92	334,21	97,18%
	15020A01900193	249,05	222,53	89,35%
	15020A01900194	367,11	366,98	99,97%
	15020A01900195	1271,58	1068,89	84,06%
	15020A01900196	2040,20	682,22	33,44%
	15020A01900205	1064,42	827,40	77,73%
	15020A01900206	567,88	542,77	95,58%
	15020A01900207	411,51	394,32	95,82%
	15020A01900208	276,22	264,50	95,75%
	15020A01900209	459,26	439,70	95,74%
	15020A01900210	456,95	437,47	95,74%
	15020A01900211	355,55	340,42	95,74%
	15020A01900212	793,39	758,96	95,66%
	15020A01900213	1048,59	696,82	66,45%
	15020A01900214	483,11	186,47	38,60%
	15020A01900215	1231,60	184,01	14,94%
	15020A01900231	1288,15	987,75	76,68%
	15020A01900232	309,65	295,07	95,29%
	15020A01900233	350,68	334,53	95,39%
	15020A01900234	435,38	415,28	95,38%
	15020A01900235	1319,66	1267,24	96,03%
	15020A01900236	924,10	679,99	73,58%
	15020A01900237	588,77	517,73	87,93%
	15020A01900238	777,42	386,83	49,76%
	15020A01900269	308,62	153,30	49,67%
	15020A01900270	732,76	471,87	64,40%
	15020A01900284	5099,85	2603,67	51,05%
	15020A01900285	232,53	213,80	91,94%
	15020A01900286	529,67	504,80	95,30%
	15020A01900287	764,20	703,67	92,08%
	15020A01900288	377,85	141,43	37,43%
	15020A01900297	663,78	526,10	79,26%
	15020A01900298	437,84	437,84	100,00%

Plano Nº <b>0093A-0308</b>	Referencia Catastral	Superficie (m <sup>2</sup> )	Superficie Afectada (m <sup>2</sup> )	Porcentaje Afectada
	15020A01900299	688,47	688,47	100,00%
	15020A01900300	592,15	592,15	100,00%
	15020A01900301	764,99	764,99	100,00%
	15020A01900302	298,66	298,66	100,00%
	15020A01900303	520,29	195,38	37,55%
	15020A01900310	392,07	159,36	40,64%
	15020A01900311	4225,28	603,15	14,27%
	15020A01900324	493,74	196,91	39,88%
	15020A01900325	2388,48	1640,24	68,67%
	15020A01900326	461,23	433,47	93,98%
	15020A01900327	670,19	522,55	77,97%
	15020A01900332	1095,37	1020,94	93,21%
	15020A01900336	394,71	388,11	98,33%
	15020A01900337	233,55	226,56	97,01%
	15020A01900338	47,36	47,36	100,00%
	15020A01900339	160,94	153,75	95,53%
	15020A01900340	362,72	352,44	97,17%
	15020A01900341	758,43	737,92	97,30%
	15020A01900342	2406,46	2097,08	87,14%
	15020A01900343	485,35	348,60	71,82%
	15020A01900344	1544,58	1261,47	81,67%
	15020A01900345	1355,67	1305,68	96,31%
	15020A01900346	1351,37	1217,19	90,07%
	15020A01900349	880,21	855,02	97,14%
	15020A01900351	256,80	249,66	97,22%
	15020A01900352	249,67	241,65	96,79%
	15020A01900353	281,19	252,38	89,76%
	15020A01900354	259,32	73,91	28,50%
	15020A01900363	489,99	295,82	60,37%
	15020A01900371	89,56	51,04	57,00%
	15020A01900372	427,29	250,62	58,65%
	15020A01900373	82,26	50,52	61,42%
	15020A01900374	75,23	26,88	35,73%
	15020A01900375	394,10	117,26	29,75%
	15020A01900379	576,87	436,09	75,60%
	15020A01900381	350,13	340,21	97,17%
	15020A01900395	192,87	172,24	89,31%
	15020A01900396	66,67	30,69	46,02%
	15020A01900397	163,93	161,34	98,42%
	15020A01900398	156,24	152,90	97,86%
	15020A01900399	132,55	127,91	96,50%
	15020A01900400	456,39	414,72	90,87%
	15020A01900401	855,88	803,17	93,84%
	15020A01900402	571,66	553,01	96,74%
	15020A01900403	237,78	229,88	96,68%

Plano Nº <b>0093A-0308</b>	Referencia Catastral	Superficie (m <sup>2</sup> )	Superficie Afectada (m <sup>2</sup> )	Porcentaje Afectada
	15020A01900404	391,92	365,36	93,22%
	15020A01900405	369,99	322,92	87,28%
	15020A01900406	328,70	280,88	85,45%
	15020A01900407	342,10	292,91	85,62%
	15020A01900408	333,54	279,08	83,67%
	15020A01900409	106,30	106,30	100,00%
	15020A01900410	565,83	169,45	29,95%
	15020A01900415	435,75	221,06	50,73%
	15020A01900416	387,53	170,65	44,03%
	15020A01900417	621,10	283,40	45,63%
	15020A01900418	435,39	190,87	43,84%
	15020A01900419	521,19	218,28	41,88%
	15020A01900430	767,85	604,13	78,68%
	15020A01900431	87,44	87,44	100,00%
	15020A01900432	87,83	87,83	100,00%
	15020A01900433	73,47	48,29	65,73%
	15020A01900434	352,15	264,58	75,13%
	15020A01900435	765,56	558,28	72,92%
	15020A01900436	177,20	90,58	51,12%
	15020A01900437	281,64	258,76	91,88%
	15020A01900438	471,04	373,18	79,22%
	15020A01900439	253,65	125,79	49,59%
	15020A01900440	304,76	304,05	99,77%
	15020A01900441	122,46	114,58	93,56%
	15020A01900442	387,82	294,87	76,03%
	15020A01900443	250,91	194,42	77,49%
	15020A01900444	355,95	261,45	73,45%
	15020A01900445	312,60	227,08	72,64%
	15020A01900446	545,17	280,36	51,43%
	15020A01900447	338,46	0,14	0,04%
	15020A01900448	515,08	416,31	80,82%
	15020A01900449	736,22	736,22	100,00%
	15020A01900450	197,48	197,48	100,00%
	15020A01900451	84,36	84,36	100,00%
	15020A01900452	75,83	75,83	100,00%
	15020A01900453	82,12	74,16	90,31%
	15020A01900454	54,00	39,23	72,64%
	15020A01900455	47,63	21,92	46,02%
	15020A01900456	115,39	4,14	3,59%
	15020A01900458	74,43	21,84	29,35%
	15020A01900459	60,71	60,71	100,00%
	15020A01900460	699,41	115,92	16,57%
	15020A01900461	255,85	43,58	17,04%
	15020A01900462	429,61	32,86	7,65%
	15020A01900475	266,44	85,77	32,19%

Plano Nº <b>0093A-0308</b>	Referencia Catastral	Superficie (m <sup>2</sup> )	Superficie Afectada (m <sup>2</sup> )	Porcentaxe Afectada
	15020A01900476	123,29	84,26	68,34%
	15020A01900477	43,94	12,25	27,88%
	15020A01900478	52,44	52,44	100,00%
	15020A01900479	41,24	5,28	12,80%
	15020A01900480	44,11	44,11	100,00%
	15020A01900481	69,80	69,76	99,94%
	15020A01900482	33,56	1,99	5,94%
	15020A01900483	48,13	1,02	2,11%
	15020A01900490	240,67	173,31	72,01%
	15020A01900491	72,91	58,03	79,60%
	15020A01900492	56,82	45,29	79,70%
	15020A01900493	83,60	64,79	77,49%
	15020A01900494	74,02	43,75	59,11%
	15020A01900496	282,49	1,35	0,48%
	15020A01900498	249,98	130,10	52,05%
	15020A01900500	1281,40	1211,56	94,55%
	15020A01900501	216,44	216,44	100,00%
	15020A01900502	156,41	156,41	100,00%
	15020A01900503	189,25	179,21	94,69%
	15020A01900504	150,66	150,66	100,00%
	15020A01900505	247,58	233,84	94,45%
	15020A01900506	513,83	330,01	64,23%
	15020A01900507	278,30	101,24	36,38%
	15020A01900508	741,77	64,99	8,76%
	15020A01900509	467,90	251,81	53,82%
	15020A01900510	509,77	154,87	30,38%
	15020A01900511	1071,30	651,36	60,80%
	15020A01900512	652,20	207,44	31,81%
	15020A01900513	422,58	405,92	96,06%
	15020A01900514	775,24	407,35	52,54%
	15020A01900516	846,36	651,52	76,98%
	15020A01900518	450,68	431,38	95,72%
	15020A01900519	371,37	344,99	92,90%
	15020A01900520	1113,56	565,75	50,81%
	15020A01900521	949,58	444,43	46,80%
	15020A01900522	1108,40	425,24	38,37%
	15020A01900524	385,17	184,11	47,80%
	15020A01900525	798,71	279,05	34,94%
	15020A01900526	432,64	0,00	0,00%
	15020A01900532	457,78	411,22	89,83%
	15020A01900533	296,47	224,34	75,67%
	15020A01900534	137,51	126,89	92,27%
	15020A01900535	563,01	48,65	8,64%
	15020A01900660	261,62	1,69	0,65%
	15020A01900661	258,86	0,38	0,15%



Plano Nº <b>0093A-0308</b>	Referencia Catastral	Superficie (m <sup>2</sup> )	Superficie Afectada (m <sup>2</sup> )	Porcentaje Afectada
	15020A01900662	126,66	13,50	10,66%
	15020A01900663	113,47	73,88	65,11%
	15020A01900664	96,63	95,59	98,92%
	15020A01900665	363,54	363,54	100,00%
	15020A01900666	484,71	484,71	100,00%
	15020A01900667	159,31	159,31	100,00%
	15020A01900668	382,20	216,68	56,69%
	15020A01900669	48,03	31,17	64,90%
	15020A01900670	37,24	22,27	59,79%
	15020A01900671	60,31	60,31	100,00%
	15020A01900672	43,90	37,41	85,22%
	15020A01900673	39,86	34,70	87,07%
	15020A01900674	132,04	116,11	87,93%
	15020A01900675	50,18	43,44	86,57%
	15020A01900676	263,12	227,37	86,41%
	15020A01900677	115,22	106,44	92,38%
	15020A01900678	254,11	111,66	43,94%
	15020A01900679	412,02	405,11	98,32%
	15020A01900680	269,06	265,59	98,71%
	15020A01900681	97,66	80,95	82,89%
	15020A01900682	85,35	52,93	62,02%
	15020A01900683	53,96	21,58	39,99%
	15020A01900684	59,72	6,30	10,55%
	15020A01900694	299,85	25,45	8,49%
	15020A01900695	248,26	67,49	27,18%
	15020A01900696	300,18	122,55	40,83%
	15020A01900697	1147,21	526,49	45,89%
	15020A01900698	1016,54	502,11	49,39%
	15020A01900732	1177,18	3,86	0,33%
	15020A01900736	1338,53	356,32	26,62%
	15020A01900737	355,72	355,72	100,00%
	15020A01900738	1506,55	1031,54	68,47%
	15020A01900739	244,09	238,71	97,80%
	15020A01900741	162,84	34,26	21,04%
	15020A01900744	278,91	190,99	68,48%
	15020A01900745	689,45	580,28	84,17%
	15020A01900746	512,71	403,13	78,63%
	15020A01900748	371,83	37,18	10,00%
	15020A01900749	2799,54	1735,91	62,01%
	15020A01900750	995,09	941,71	94,64%
	15020A01900751	1128,54	843,64	74,76%
	15020A01900752	1162,26	417,19	35,89%
	15020A01900814	1424,29	305,65	21,46%
	15020A01900839	204,13	143,45	70,28%
	15020A01900840	966,16	897,92	92,94%

Plano Nº <b>0093A-0308</b>	Referencia Catastral	Superficie (m <sup>2</sup> )	Superficie Afectada (m <sup>2</sup> )	Porcentaxe Afectada
	15020A01900841	545,76	488,19	89,45%
	15020A01900842	458,48	391,61	85,42%
	15020A01900843	926,90	659,53	71,15%
	15020A01900845	281,73	25,58	9,08%
	15020A01900847	863,09	17,75	2,06%
	15020A01900870	152007,13	14627,22	9,62%
	15020A01900877	220,67	118,34	53,63%
	15020A01900878	56,11	14,59	26,01%
	15020A01900892	254,68	54,25	21,30%
	15020A01900893	486,30	446,41	91,80%
	15020A01900899	81,13	37,83	46,64%
	15020A01900900	135,27	113,23	83,70%
	15020A01900901	898,08	826,62	92,04%
	15020A01900903	191,35	175,94	91,95%
	15020A01900904	85,62	79,54	92,90%
	15020A01900905	136,61	64,36	47,12%
	15020A01900906	151,42	145,39	96,01%
	15020A01900907	115,50	109,33	94,65%
	15020A01900908	99,77	94,06	94,28%
	15020A01900909	78,45	74,04	94,38%
	15020A01900910	97,64	93,38	95,64%
	15020A01900911	76,18	72,06	94,58%
	15020A01900912	68,15	65,16	95,61%
	15020A01900913	76,17	72,12	94,67%
	15020A01900914	103,55	97,38	94,05%
	15020A01900915	106,70	99,38	93,14%
	15020A01900916	176,22	164,22	93,19%
	15020A01900917	68,31	60,63	88,75%
	15020A01900918	168,55	147,09	87,27%
	15020A01900919	333,85	288,79	86,50%
	15020A01900920	159,84	136,48	85,39%
	15020A01900921	144,21	121,45	84,22%
	15020A01900922	101,46	83,97	82,76%
	15020A01900923	180,81	144,67	80,01%
	15020A01900924	363,59	268,46	73,83%
	15020A01900925	772,08	621,37	80,48%
	15020A01900926	241,88	143,65	59,39%
	15020A01900927	212,55	13,40	6,31%
	15020A01900930	1294,71	94,17	7,27%
	15020A01900932	544,93	412,02	75,61%
	15020A01900933	870,41	674,88	77,54%
	15020A01900934	114,02	48,70	42,71%
	15020A01900936	107,77	38,67	35,88%
	15020A01900937	71,77	29,08	40,51%
	15020A01900938	94,06	48,40	51,46%

Plano Nº <b>0093A-0308</b>	Referencia Catastral	Superficie (m <sup>2</sup> )	Superficie Afectada (m <sup>2</sup> )	Porcentaxe Afectada
	15020A01900939	426,68	152,21	35,67%
	15020A01900941	120,97	10,85	8,97%
	15020A01900942	1519,50	850,11	55,95%
	15020A01900943	924,38	770,83	83,39%
	15020A01900944	1772,98	1559,02	87,93%
	15020A01900945	1451,63	1394,42	96,06%
	15020A01900946	339,99	320,79	94,35%
	15020A01900947	737,93	617,54	83,69%
	15020A01900948	212,60	190,01	89,37%
	15020A01900949	2791,89	1943,01	69,59%
	15020A01900950	158,53	150,28	94,79%
	15020A01900951	120,87	120,87	100,00%
	15020A01900952	191,85	111,69	58,22%
	15020A01900953	894,29	873,66	97,69%
	15020A01900954	110,81	110,81	100,00%
	15020A01900955	166,74	166,74	100,00%
	15020A01900956	175,30	157,52	89,86%
	15020A01900957	202,13	175,14	86,64%
	15020A01900958	34,78	18,30	52,61%
	15020A01900959	700,13	562,22	80,30%
	15020A01900960	2592,07	0,28	0,01%
	15020A01900961	158,24	123,84	78,26%
	15020A01900962	180,39	143,53	79,57%
	15020A01900963	138,16	114,34	82,76%
	15020A01900964	133,74	130,64	97,68%
	15020A01900965	185,57	143,47	77,31%
	15020A01900966	336,87	318,02	94,40%
	15020A01900967	464,02	436,63	94,10%
	15020A01900968	367,79	340,28	92,52%
	15020A01900969	264,71	241,80	91,35%
	15020A01900970	289,00	262,63	90,88%
	15020A01900971	308,04	277,16	89,98%
	15020A01900972	325,21	307,72	94,62%
	15020A01900973	283,59	276,31	97,43%
	15020A01900974	698,82	680,72	97,41%
	15020A01900975	2481,38	2306,81	92,96%
	15020A01900976	5941,45	2103,63	35,41%
	15020A01900977	980,17	848,75	86,59%
	15020A01900978	1731,58	1653,99	95,52%
	15020A01900979	1757,58	1413,60	80,43%
	15020A01900983	5216,30	1809,83	34,70%
	15020A01900984	186,38	116,67	62,60%
	15020A01900985	88,10	69,05	78,38%
	15020A01900986	154,92	129,30	83,46%
	15020A01900987	66,83	48,79	73,00%

Plano Nº <b>0093A-0308</b>	Referencia Catastral	Superficie (m <sup>2</sup> )	Superficie Afectada (m <sup>2</sup> )	Porcentaje Afectada
	15020A01900988	27,96	16,78	60,01%
	15020A01900989	14,01	5,03	35,87%
	15020A01900992	18,02	1,83	10,16%
	15020A01900993	110,03	78,15	71,03%
	15020A01900994	127,88	101,42	79,31%
	15020A01900995	100,42	83,30	82,95%
	15020A01900996	139,18	118,63	85,24%
	15020A01900997	204,99	179,12	87,38%
	15020A01900998	732,47	660,61	90,19%
	15020A01900999	418,10	261,95	62,65%
	15020A01901017	7879,78	5776,38	73,31%
	15020A01901018	579,74	141,50	24,41%
	15020A01901021	262,73	210,40	80,08%
	15020A01901022	2011,88	1501,53	74,63%
	15020A01901023	2262,37	14,27	0,63%
	15020A01901024	1289,26	616,77	47,84%
	15020A01901025	395,15	352,67	89,25%
	15020A01901026	313,04	296,53	94,73%
	15020A01901027	254,65	241,33	94,77%
	15020A01901028	1228,05	987,91	80,45%
	15020A01901029	268,40	16,95	6,32%
	15020A01901030	336,87	336,87	100,00%
	15020A01901031	430,90	116,03	26,93%
	15020A01901032	398,00	382,24	96,04%
	15020A01901033	342,41	301,09	87,93%
	15020A01901034	139,42	139,42	100,00%
	15020A01901035	220,51	181,74	82,42%
	15020A01901036	686,94	601,06	87,50%
	15020A01901037	1208,13	217,63	18,01%
	15020A01901048	441,47	230,84	52,29%
	15020A01901049	527,36	494,01	93,67%
	15020A01901050	312,94	294,30	94,04%
	15020A01901051	619,72	597,01	96,34%
	15020A01901052	545,77	518,43	94,99%
	15020A01901053	801,30	762,20	95,12%
	15020A01901054	165,70	137,44	82,95%
	15020A01901055	133,86	133,86	100,00%
	15020A01901056	206,52	206,52	100,00%
	15020A01901057	179,88	172,49	95,89%
	15020A01901058	278,07	278,07	100,00%
	15020A01901059	631,86	594,95	94,16%
	15020A01901060	307,79	290,32	94,33%
	15020A01901061	860,63	648,89	75,40%
	15020A01901062	9735,91	1685,69	17,31%
	15020A01901076	9003,94	2567,45	28,51%

Plano Nº <b>0093A-0308</b>	Referencia Catastral	Superficie (m <sup>2</sup> )	Superficie Afectada (m <sup>2</sup> )	Porcentaje Afectada
	15020A01901077	1502,62	1275,00	84,85%
	15020A01901078	1068,03	1049,66	98,28%
	15020A01901079	426,80	415,98	97,47%
	15020A01901080	815,62	521,08	63,89%
	15020A01901101	878,28	38,14	4,34%
	15020A01901102	827,62	180,68	21,83%
	15020A01901110	82,91	82,91	100,00%
	15020A01901111	1222,30	1205,17	98,60%
	15020A01901112	681,94	354,94	52,05%
	15020A01901113	1209,94	1007,35	83,26%
	15020A01901116	10120,69	1701,25	16,81%
	15020A01901119	3101,33	2883,02	92,96%
	15020A01901120	509,42	259,55	50,95%
	15020A01901121	595,92	1,23	0,21%
	15020A01901122	7802,89	1398,87	17,93%
	15020A01901127	558,29	105,79	18,95%
	15020A01901128	1480,72	1233,85	83,33%
	15020A01901129	1374,48	1320,14	96,05%
	15020A01901130	702,28	382,35	54,44%
	15020A01901131	998,82	707,67	70,85%
	15020A01901134	119,29	119,29	100,00%
	15020A01901135	122,05	122,05	100,00%
	15020A01901136	101,57	101,57	100,00%
	15020A01901137	240,36	240,36	100,00%
	15020A01901138	184455,52	24998,18	13,55%
	15020A01901148	31,78	26,67	83,92%
	15020A01901151	151,49	151,49	100,00%
	15020A01901152	352,06	93,45	26,54%
	15020A01901153	429,01	429,01	100,00%
	15020A01901155	424,89	86,55	20,37%
	15020A01901156	18759,25	3697,18	19,71%
	15020A01901159	67,03	7,06	10,53%
	15020A01901160	139,73	130,07	93,09%
	15020A01901161	147,83	136,96	92,65%
	15020A01901175	1087,50	763,99	70,25%
	15020A01901178	52,28	26,52	50,73%
	15020A01901179	6206,19	1781,35	28,70%
	15020A01901180	35601,59	9024,85	25,35%
	15020A01901183	427,93	332,91	77,79%
	15020A01901184	18,18	18,18	100,00%
	15020A01901186	510,22	410,17	80,39%
	15020A01901187	587,40	490,52	83,51%
	15020A01901189	310,93	286,98	92,30%
	15020A01901190	46,00	38,13	82,90%
	15020A01901191	1624,15	1602,51	98,67%

Plano Nº <b>0093A-0308</b>	Referencia Catastral	Superficie (m <sup>2</sup> )	Superficie Afectada (m <sup>2</sup> )	Porcentaje Afectada
	15020A01901193	91,10	91,10	100,00%
	15020A01908135	667,94	629,39	94,23%
	15020A01908140	3386,98	2483,74	73,33%
	15020A01908200	11201,54	4073,23	36,36%
	15020A02000064	1431,68	787,92	55,03%
	15020A02000065	764,39	402,31	52,63%
	15020A02000066	652,14	338,56	51,92%
	15020A02000067	985,92	756,72	76,75%
	15020A02000068	396,45	125,23	31,59%
	15020A02000069	351,12	0,07	0,02%
	15020A02000073	707,79	10,34	1,46%
	15020A02000074	668,77	104,58	15,64%
	15020A02000075	910,91	239,28	26,27%
	15020A02000076	1457,26	462,81	31,76%
	15020A02000077	344,99	109,97	31,88%
	15020A02000078	1050,24	365,68	34,82%
	15020A02000079	899,54	307,44	34,18%
	15020A02000080	65,11	25,20	38,70%
	15020A02000081	420,69	221,98	52,76%
	15020A02000095	150,95	48,69	32,25%
	15020A02000096	1008,34	753,46	74,72%
	15020A02000098	666,87	570,53	85,55%
	15020A02000099	619,66	595,92	96,17%
	15020A02000100	659,90	607,27	92,02%
	15020A02000101	586,91	498,72	84,97%
	15020A02000102	847,45	620,42	73,21%
	15020A02000103	445,55	247,15	55,47%
	15020A02000104	910,30	483,79	53,15%
	15020A02000105	577,86	261,43	45,24%
	15020A02000106	1613,07	669,17	41,48%
	15020A02000107	2109,87	1220,48	57,85%
	15020A02000108	700,21	462,47	66,05%
	15020A02000109	1213,41	868,23	71,55%
	15020A02000110	727,76	604,66	83,09%
	15020A02000111	852,60	757,51	88,85%
	15020A02000112	188,19	163,51	86,88%
	15020A02000113	161,40	127,92	79,26%
	15020A02000114	105,68	45,01	42,59%
	15020A02000126	282,32	191,29	67,76%
	15020A02000127	776,91	567,64	73,06%
	15020A02000128	124,70	92,80	74,42%
	15020A02000129	419,54	225,51	53,75%
	15020A02000131	481,00	191,19	39,75%
	15020A02000133	189,37	112,42	59,36%
	15020A02000134	892,03	669,00	75,00%

Plano Nº <b>0093A-0308</b>	Referencia Catastral	Superficie (m <sup>2</sup> )	Superficie Afectada (m <sup>2</sup> )	Porcentaxe Afectada
	15020A02000135	242,00	242,00	100,00%
	15020A02000136	175,79	172,07	97,88%
	15020A02000137	218,13	212,35	97,35%
	15020A02000138	239,16	184,96	77,34%
	15020A02000139	4530,92	181,75	4,01%
	15020A02000169	233,28	141,08	60,48%
	15020A02000170	1734,35	1576,92	90,92%
	15020A02000171	298,93	281,07	94,03%
	15020A02000172	192,18	183,28	95,37%
	15020A02000173	245,66	231,87	94,39%
	15020A02000174	1238,23	959,03	77,45%
	15020A02000175	1712,82	245,22	14,32%
	15020A02000194	1106,53	55,74	5,04%
	15020A02000216	579,93	44,34	7,65%
	15020A02000217	715,36	222,63	31,12%
	15020A02000218	1046,99	459,29	43,87%
	15020A02000219	337,00	278,49	82,64%
	15020A02000220	385,95	84,40	21,87%
	15020A02000221	529,98	456,99	86,23%
	15020A02000222	308,09	305,58	99,19%
	15020A02000223	231,93	227,93	98,27%
	15020A02000224	390,39	385,29	98,69%
	15020A02000225	226,80	224,08	98,80%
	15020A02000226	248,45	212,90	85,69%
	15020A02000227	321,92	249,27	77,43%
	15020A02000228	268,98	184,00	68,41%
	15020A02000229	358,86	235,19	65,54%
	15020A02000230	642,49	407,29	63,39%
	15020A02000231	345,62	235,21	68,06%
	15020A02000232	1032,87	798,78	77,34%
	15020A02000234	215,18	53,54	24,88%
	15020A02000235	207,06	199,05	96,13%
	15020A02000236	115,69	111,44	96,32%
	15020A02000237	183,07	177,64	97,03%
	15020A02000238	252,14	242,91	96,34%
	15020A02000240	731,96	613,01	83,75%
	15020A02000241	247,11	235,07	95,13%
	15020A02000242	186,69	177,15	94,89%
	15020A02000243	252,85	240,95	95,29%
	15020A02000244	192,85	183,78	95,30%
	15020A02000248	540,27	496,96	91,98%
	15020A02000249	56,93	40,84	71,74%
	15020A02000250	126,27	100,36	79,47%
	15020A02000251	146,56	95,84	65,40%
	15020A02000252	236,27	170,67	72,23%

Plano Nº <b>0093A-0308</b>	Referencia Catastral	Superficie (m <sup>2</sup> )	Superficie Afectada (m <sup>2</sup> )	Porcentaje Afectada
	15020A02000253	258,61	217,35	84,05%
	15020A02000254	301,81	231,07	76,56%
	15020A02000255	72,35	72,35	100,00%
	15020A02000256	167,01	167,01	100,00%
	15020A02000257	163,48	156,20	95,55%
	15020A02000258	128,07	120,67	94,22%
	15020A02000259	316,69	288,33	91,04%
	15020A02000261	906,15	255,94	28,25%
	15020A02000266	527,26	407,89	77,36%
	15020A02000267	1477,89	1126,57	76,23%
	15020A02000268	106,31	50,51	47,51%
	15020A02000269	469,77	376,80	80,21%
	15020A02000270	311,33	264,27	84,88%
	15020A02000271	215,94	183,21	84,84%
	15020A02000272	129,13	109,57	84,85%
	15020A02000273	131,02	111,46	85,07%
	15020A02000274	86,65	73,81	85,19%
	15020A02000275	81,50	22,38	27,46%
	15020A02000296	429,13	211,95	49,39%
	15020A02000297	630,14	617,95	98,07%
	15020A02000298	306,16	299,49	97,82%
	15020A02000299	378,58	370,63	97,90%
	15020A02000300	351,56	341,24	97,07%
	15020A02000302	1251,30	1022,57	81,72%
	15020A02000303	2708,95	373,87	13,80%
	15020A02000305	709,83	302,77	42,65%
	15020A02000306	271,89	168,98	62,15%
	15020A02000307	459,12	321,61	70,05%
	15020A02000308	241,74	175,88	72,76%
	15020A02000309	245,08	179,99	73,44%
	15020A02000310	227,68	173,61	76,25%
	15020A02000311	1429,31	1051,22	73,55%
	15020A02000312	4456,47	3790,09	85,05%
	15020A02000313	64,75	0,09	0,13%
	15020A02000319	3013,81	1329,26	44,11%
	15020A02000320	613,33	375,29	61,19%
	15020A02000329	694,36	602,18	86,72%
	15020A02000330	398,98	378,93	94,98%
	15020A02000331	951,23	925,79	97,33%
	15020A02000332	247,54	241,71	97,65%
	15020A02000333	852,60	832,14	97,60%
	15020A02000334	673,80	642,21	95,31%
	15020A02000335	663,39	628,10	94,68%
	15020A02000336	358,20	338,65	94,54%
	15020A02000337	708,24	643,34	90,84%



Plano Nº <b>0093A-0308</b>	Referencia Catastral	Superficie (m <sup>2</sup> )	Superficie Afectada (m <sup>2</sup> )	Porcentaxe Afectada
	15020A02000339	521,07	133,08	25,54%
	15020A02000340	443,78	129,33	29,14%
	15020A02000341	339,15	91,89	27,09%
	15020A02000342	960,91	91,31	9,50%
	15020A02000345	1630,26	7,59	0,47%
	15020A02000346	704,36	212,89	30,22%
	15020A02000347	397,72	141,67	35,62%
	15020A02000348	817,03	396,89	48,58%
	15020A02000349	613,79	409,59	66,73%
	15020A02000350	798,08	586,44	73,48%
	15020A02000351	660,61	480,29	72,70%
	15020A02000352	523,98	457,93	87,39%
	15020A02000353	545,37	465,30	85,32%
	15020A02000354	363,66	322,95	88,81%
	15020A02000355	341,16	329,28	96,52%
	15020A02000356	308,89	299,02	96,81%
	15020A02000357	287,42	277,19	96,44%
	15020A02000358	266,69	256,13	96,04%
	15020A02000359	487,24	472,65	97,01%
	15020A02000360	473,24	438,29	92,62%
	15020A02000361	349,40	320,50	91,73%
	15020A02000362	217,76	152,53	70,05%
	15020A02000378	1158,21	196,40	16,96%
	15020A02000380	3929,20	1759,01	44,77%
	15020A02000381	258,96	258,96	100,00%
	15020A02000382	326,90	326,90	100,00%
	15020A02000383	291,26	291,26	100,00%
	15020A02000384	346,00	342,53	99,00%
	15020A02000386	779,62	532,00	68,24%
	15020A02000387	760,03	536,68	70,61%
	15020A02000388	730,11	489,69	67,07%
	15020A02000389	589,00	421,25	71,52%
	15020A02000390	497,56	316,17	63,54%
	15020A02000391	389,59	242,71	62,30%
	15020A02000392	363,01	219,09	60,35%
	15020A02000393	300,77	177,00	58,85%
	15020A02000394	543,00	281,97	51,93%
	15020A02000395	496,43	179,21	36,10%
	15020A02000396	427,07	146,66	34,34%
	15020A02000397	637,40	194,71	30,55%
	15020A02000398	712,22	192,52	27,03%
	15020A02000399	475,75	305,17	64,15%
	15020A02000400	207,85	156,39	75,24%
	15020A02000401	326,32	275,74	84,50%
	15020A02000402	1501,91	1074,47	71,54%

Plano Nº <b>0093A-0308</b>	Referencia Catastral	Superficie (m <sup>2</sup> )	Superficie Afectada (m <sup>2</sup> )	Porcentaje Afectada
	15020A02000403	321,71	321,71	100,00%
	15020A02000404	564,30	564,30	100,00%
	15020A02000405	525,43	525,43	100,00%
	15020A02000406	577,08	525,11	90,99%
	15020A02000409	1199,86	512,07	42,68%
	15020A02000410	2054,84	711,07	34,60%
	15020A02000411	460,01	129,84	28,22%
	15020A02000412	624,82	119,97	19,20%
	15020A02000413	2479,03	320,40	12,92%
	15020A02000429	15760,31	5706,87	36,21%
	15020A02000430	11666,79	4915,41	42,13%
	15020A02000431	9380,00	4303,92	45,88%
	15020A02000433	343,90	325,02	94,51%
	15020A02000434	335,92	315,81	94,01%
	15020A02000435	268,23	251,70	93,84%
	15020A02000502	1326,34	536,54	40,45%
	15020A02000504	698,48	2,22	0,32%
	15020A02000510	901,78	3,52	0,39%
	15020A02000511	329,36	2,60	0,79%
	15020A02000512	902,05	1,41	0,16%
	15020A02000521	657,95	119,76	18,20%
	15020A02000522	338,74	325,29	96,03%
	15020A02000523	369,94	355,53	96,10%
	15020A02000696	124,09	106,68	85,97%
	15020A02000697	658,79	0,05	0,01%
	15020A02000699	816,61	816,25	99,96%
	15020A02000700	1011,24	458,56	45,35%
	15020A02000710	480,71	131,14	27,28%
	15020A02008000	18018,87	11197,95	62,15%
	15020A02008320	24871,95	4475,43	17,99%
	15020A02100367	32116,83	44,93	0,14%
	15020A04200498	108,19	40,86	37,77%
	15020A04200499	89,04	66,39	74,57%
	15020A04200500	487,02	371,74	76,33%
	15020A04200501	179,30	16,10	8,98%
	15020A04200502	56,48	23,75	42,05%
	15020A04200503	76,43	76,43	100,00%
	15020A04200504	63,03	63,03	100,00%
	15020A04200505	61,58	61,58	100,00%
	15020A04200506	17,82	17,82	100,00%
	15020A04200507	18,69	18,69	100,00%
	15020A04200508	18,59	18,59	100,00%
	15020A04200509	17,10	17,10	100,00%
	15020A04200510	63,96	63,96	100,00%
	15020A04200511	58,57	58,57	100,00%

Plano Nº <b>0093A-0308</b>	Referencia Catastral	Superficie (m <sup>2</sup> )	Superficie Afectada (m <sup>2</sup> )	Porcentaxe Afectada
	15020A04200512	35,11	7,32	20,85%
	15020A04200516	96,25	35,57	36,95%
	15020A04200517	26,10	26,10	100,00%
	15020A04200518	92,71	92,71	100,00%
	15020A04200519	328,34	262,57	79,97%
	15020A04200520	623,24	427,88	68,65%
	15020A04200522	1375,49	424,24	30,84%
	15020A04200523	857,85	196,71	22,93%
	15020A04200524	769,38	155,35	20,19%
	15020A04200525	975,69	506,82	51,95%
	15020A04200526	1011,81	679,70	67,18%
	15020A04200527	713,19	328,79	46,10%
	15020A04200528	656,26	312,88	47,68%
	15020A04200529	388,31	211,90	54,57%
	15020A04200530	1452,60	1075,28	74,02%
	15020A04200531	170,06	170,06	100,00%
	15020A04200532	210,25	209,84	99,80%
	15020A04200533	215,43	210,51	97,72%
	15020A04200534	189,66	186,36	98,26%
	15020A04200536	1332,10	499,00	37,46%
	15020A04200538	828,20	665,91	80,41%
	15020A04200540	505,50	80,30	15,89%
	15020A04200541	824,45	129,12	15,66%
	15020A04200542	1231,42	188,09	15,27%
	15020A04208000	36385,37	1398,37	3,84%
	15020A04300006	121,31	78,51	64,72%
	15020A04300007	590,54	416,47	70,52%
	15020A04300011	639,81	118,83	18,57%
	15020A04300012	457,48	457,48	100,00%
	15020A04300013	211,73	179,65	84,85%
	15020A04300014	553,41	553,41	100,00%
	15020A04300015	863,81	272,32	31,53%
	15020A04300016	1358,88	278,13	20,47%
	15020A04300017	493,69	105,91	21,45%
	15020A04300018	349,76	65,17	18,63%
	15020A04300019	499,93	98,78	19,76%
	15020A04300020	469,22	126,60	26,98%
	15020A04300021	598,29	216,37	36,17%
	15020A04300022	556,63	257,90	46,33%
	15020A04300023	360,22	174,59	48,47%
	15020A04300024	428,75	271,24	63,26%
	15020A04300025	389,97	289,17	74,15%
	15020A04300026	377,05	369,91	98,11%
	15020A04300027	355,73	346,07	97,28%
	15020A04300028	348,00	336,38	96,66%

Plano Nº <b>0093A-0308</b>	Referencia Catastral	Superficie (m <sup>2</sup> )	Superficie Afectada (m <sup>2</sup> )	Porcentaje Afectada
	15020A04300029	302,58	292,70	96,74%
	15020A04300030	300,62	292,46	97,29%
	15020A04300031	350,93	343,95	98,01%
	15020A04300032	284,62	279,55	98,22%
	15020A04300033	443,47	431,14	97,22%
	15020A04300034	429,87	401,10	93,31%
	15020A04300038	1182,95	966,94	81,74%
	15020A04300039	614,39	597,85	97,31%
	15020A04300041	213,98	213,98	100,00%
	15020A04300042	235,26	235,26	100,00%
	15020A04300043	230,78	216,97	94,01%
	15020A04300044	218,58	9,88	4,52%
	15020A04300090	479,67	323,25	67,39%
	15020A04300091	693,59	447,94	64,58%
	15020A04300092	1140,41	757,80	66,45%
	15020A04300093	1417,36	952,52	67,20%
	15020A04300094	1170,94	746,77	63,78%
	15020A04300096	351,22	188,94	53,80%
	15020A04300097	475,05	312,66	65,82%
	15020A04300098	393,06	201,23	51,20%
	15020A04300102	646,05	517,96	80,17%
	15020A04300103	203,14	189,09	93,09%
	15020A04300104	106,85	98,04	91,75%
	15020A04300105	149,43	137,34	91,91%
	15020A04300106	120,18	107,05	89,07%
	15020A04300107	116,20	83,89	72,20%
	15020A04300108	953,03	583,13	61,19%
	15020A04300109	103,80	92,51	89,12%
	15020A04300110	381,10	124,03	32,55%
	15020A04300166	573,96	45,34	7,90%
	15020A04300167	186,71	121,80	65,23%
	15020A04300168	125,71	101,50	80,75%
	15020A04300169	182,60	108,30	59,31%
	15020A04300193	264,07	141,30	53,51%
	15020A04300194	358,70	269,63	75,17%
	15020A04300195	452,28	316,93	70,08%
	15020A04300196	649,12	506,59	78,04%
	15020A04300197	235,45	210,63	89,46%
	15020A04300198	100,89	75,49	74,83%
	15020A04300199	10,38	2,22	21,43%
	15020A04300202	1744,14	92,48	5,30%
	15020A04300203	288,27	181,04	62,80%
	15020A04300204	993,24	958,18	96,47%
	15020A04300205	510,28	510,28	100,00%
	15020A04300206	678,94	678,94	100,00%

Plano Nº <b>0093A-0308</b>	Referencia Catastral	Superficie (m <sup>2</sup> )	Superficie Afectada (m <sup>2</sup> )	Porcentaje Afectada
	15020A04300207	235,82	235,82	100,00%
	15020A04300208	187,43	187,43	100,00%
	15020A04300209	381,73	381,73	100,00%
	15020A04300210	275,09	274,69	99,86%
	15020A04300211	473,49	429,14	90,63%
	15020A04300212	103,03	49,51	48,06%
	15020A04300216	431,67	426,48	98,80%
	15020A04300217	382,86	382,86	100,00%
	15020A04300218	985,31	985,31	100,00%
	15020A04300219	592,49	584,66	98,68%
	15020A04300220	433,80	366,14	84,40%
	15020A04300221	347,37	229,60	66,10%
	15020A04300222	687,50	171,69	24,97%
	15020A04300223	956,93	100,76	10,53%
	15020A04300236	349,66	298,20	85,28%
	15020A04300237	339,05	322,96	95,25%
	15020A04300238	327,50	307,64	93,94%
	15020A04300239	307,02	286,30	93,25%
	15020A04300240	503,36	445,26	88,46%
	15020A04300241	56,76	42,33	74,57%
	15020A04300242	13,38	4,92	36,78%
	15020A04300250	328,69	0,03	0,01%
	15020A04300251	351,93	18,00	5,11%
	15020A04300252	440,57	75,73	17,19%
	15020A04300253	429,76	122,49	28,50%
	15020A04300254	210,75	74,39	35,30%
	15020A04300255	294,19	119,55	40,64%
	15020A04300256	206,93	110,40	53,35%
	15020A04300257	327,04	189,29	57,88%
	15020A04300258	249,99	194,83	77,94%
	15020A04300259	347,65	302,21	86,93%
	15020A04300260	399,95	399,95	100,00%
	15020A04300261	825,41	809,47	98,07%
	15020A04300262	226,46	201,73	89,08%
	15020A04300263	98,49	75,17	76,33%
	15020A04300264	23,34	6,32	27,05%
	15020A04300265	182,25	71,90	39,45%
	15020A04300266	204,99	204,99	100,00%
	15020A04300267	544,26	544,26	100,00%
	15020A04300268	270,09	256,48	94,96%
	15020A04300269	311,38	278,78	89,53%
	15020A04300270	370,78	292,68	78,93%
	15020A04300271	219,91	181,89	82,71%
	15020A04300274	251,94	116,99	46,44%
	15020A04300275	268,69	128,22	47,72%

Plano Nº <b>0093A-0308</b>	Referencia Catastral	Superficie (m <sup>2</sup> )	Superficie Afectada (m <sup>2</sup> )	Porcentaje Afectada
	15020A04300276	277,51	129,73	46,75%
	15020A04300277	673,73	303,31	45,02%
	15020A04300278	741,98	400,94	54,04%
	15020A04300280	485,73	242,40	49,90%
	15020A04300281	353,04	192,93	54,65%
	15020A04300282	343,87	218,38	63,51%
	15020A04300283	401,98	223,90	55,70%
	15020A04300284	248,89	137,42	55,21%
	15020A04300285	174,25	171,07	98,17%
	15020A04300286	180,36	35,65	19,77%
	15020A04300287	102,52	46,28	45,14%
	15020A04300288	51,87	23,47	45,25%
	15020A04300289	107,05	94,26	88,06%
	15020A04300290	166,09	66,43	39,99%
	15020A04300291	138,94	68,44	49,26%
	15020A04300296	585,87	475,46	81,15%
	15020A04300297	175,77	166,96	94,99%
	15020A04300298	154,85	149,55	96,58%
	15020A04300299	147,29	141,21	95,87%
	15020A04300300	129,35	124,00	95,86%
	15020A04300301	402,02	402,02	100,00%
	15020A04300302	149,69	128,59	85,90%
	15020A04300303	356,10	356,10	100,00%
	15020A04300304	368,25	349,61	94,94%
	15020A04300305	201,27	1,34	0,67%
	15020A04300307	87,77	77,36	88,14%
	15020A04300308	97,56	88,66	90,88%
	15020A04300309	78,72	71,59	90,95%
	15020A04300310	447,80	80,11	17,89%
	15020A04300364	311,41	254,65	81,77%
	15020A04300365	175,49	111,13	63,33%
	15020A04300366	71,22	30,52	42,86%
	15020A04300367	85,55	68,46	80,02%
	15020A04300368	84,94	72,50	85,35%
	15020A04300369	91,94	81,44	88,58%
	15020A04300370	153,98	137,92	89,57%
	15020A04300371	190,85	171,76	90,00%
	15020A04300372	172,33	155,47	90,22%
	15020A04300373	139,05	47,44	34,12%
	15020A04300374	438,22	2,73	0,62%
	15020A04300376	197,56	68,13	34,49%
	15020A04300377	851,57	305,37	35,86%
	15020A04300378	591,20	204,36	34,57%
	15020A04300379	350,23	101,71	29,04%
	15020A04300380	289,85	118,09	40,74%

Plano Nº <b>0093A-0308</b>	Referencia Catastral	Superficie (m <sup>2</sup> )	Superficie Afectada (m <sup>2</sup> )	Porcentaje Afectada
	15020A04300381	399,47	170,75	42,74%
	15020A04300382	309,42	154,74	50,01%
	15020A04300383	382,12	193,49	50,64%
	15020A04300384	299,88	175,75	58,61%
	15020A04300385	324,01	204,05	62,98%
	15020A04300386	999,18	612,38	61,29%
	15020A04300387	392,19	235,37	60,01%
	15020A04300388	376,32	103,52	27,51%
	15020A04300393	225,90	85,07	37,66%
	15020A04300394	101,90	84,31	82,74%
	15020A04300395	101,84	95,83	94,10%
	15020A04300396	470,17	164,64	35,02%
	15020A04300398	496,22	316,57	63,80%
	15020A04300399	343,46	224,77	65,44%
	15020A04300400	632,03	360,85	57,09%
	15020A04300401	208,23	199,89	95,99%
	15020A04300402	293,44	11,87	4,04%
	15020A04300404	370,79	1,43	0,38%
	15020A04300409	2785,02	1920,86	68,97%
	15020A04300422	238,28	54,21	22,75%
	15020A04300427	268,06	203,99	76,10%
	15020A04300428	102,33	97,25	95,03%
	15020A04300429	212,01	146,05	68,89%
	15020A04300430	378,92	250,52	66,11%
	15020A04300431	167,84	100,73	60,01%
	15020A04300432	689,26	279,84	40,60%
	15020A04300436	384,34	143,34	37,30%
	15020A04300437	275,96	138,93	50,34%
	15020A04300438	185,84	149,61	80,50%
	15020A04300440	351,13	125,52	35,75%
	15020A04300446	1358,49	138,39	10,19%
	15020A04300450	553,06	100,51	18,17%
	15020A04300451	250,43	19,67	7,86%
	15020A04300452	296,07	37,86	12,79%
	15020A04300453	286,81	0,62	0,22%
	15020A04301179	478,43	413,18	86,36%
	15020A04308130	1077,91	831,08	77,10%
	15020A04308235	16558,71	4561,34	27,55%
	15020A04400405	2640,43	901,68	34,15%
	15020A04400406	1824,05	1535,67	84,19%
	15020A04400407	450,54	324,81	72,09%
	15020A04400408	346,24	7,72	2,23%
	15020A04400480	377,63	48,28	12,78%
	15020A04400481	298,09	5,42	1,82%
	15020A04400512	865,07	2,35	0,27%

Plano Nº <b>0093A-0308</b>	Referencia Catastral	Superficie (m <sup>2</sup> )	Superficie Afectada (m <sup>2</sup> )	Porcentaje Afectada
	15020A04400513	947,90	16,75	1,77%
	15020A04400514	1809,07	301,35	16,66%
	15020A04400516	261,10	12,29	4,71%
	15020A04400517	969,29	105,65	10,90%
	15020A04400518	916,06	154,16	16,83%
	15020A04400519	450,68	72,95	16,19%
	15020A04400520	495,34	89,44	18,06%
	15020A04400521	520,68	98,42	18,90%
	15020A04400522	1223,93	186,41	15,23%
	15020A04400523	544,56	91,53	16,81%
	15020A04400524	796,36	245,44	30,82%
	15020A04400525	890,00	390,22	43,84%
	15020A04400526	755,01	505,23	66,92%
	15020A04400527	1131,42	884,18	78,15%
	15020A04400528	174,81	173,22	99,09%
	15020A04400529	164,38	164,38	100,00%
	15020A04400530	207,81	201,03	96,74%
	15020A04400531	226,29	216,35	95,61%
	15020A04400532	151,74	144,59	95,29%
	15020A04400533	301,07	301,07	100,00%
	15020A04400534	780,80	761,03	97,47%
	15020A04400535	553,76	534,79	96,58%
	15020A04400536	571,98	505,62	88,40%
	15020A04400537	155,81	98,46	63,19%
	15020A04400538	283,05	258,92	91,48%
	15020A04400539	108,86	100,54	92,36%
	15020A04400540	91,07	84,17	92,42%
	15020A04400541	85,62	79,06	92,34%
	15020A04400542	236,77	221,38	93,50%
	15020A04400543	177,58	166,39	93,70%
	15020A04400544	174,60	162,96	93,34%
	15020A04400545	233,37	219,80	94,18%
	15020A04400546	372,90	351,43	94,24%
	15020A04400547	92,24	86,20	93,45%
	15020A04400548	106,27	99,77	93,89%
	15020A04400549	174,06	163,51	93,94%
	15020A04400550	120,41	113,74	94,46%
	15020A04400551	220,73	210,15	95,20%
	15020A04400552	344,43	327,68	95,14%
	15020A04400553	445,53	421,39	94,58%
	15020A04400554	503,24	476,21	94,63%
	15020A04400555	292,53	258,98	88,53%
	15020A04400556	319,64	288,37	90,22%
	15020A04400557	240,58	212,60	88,37%
	15020A04400558	61,11	38,73	63,38%



Plano Nº <b>0093A-0308</b>	Referencia Catastral	Superficie (m <sup>2</sup> )	Superficie Afectada (m <sup>2</sup> )	Porcentaxe Afectada
	15020A04400561	837,36	519,66	62,06%
	15020A04400562	671,96	267,61	39,83%
	15020A04400563	679,01	152,35	22,44%
	15020A04400571	828,06	693,09	83,70%
	15020A04400572	209,29	198,53	94,86%
	15020A04400573	225,49	225,49	100,00%
	15020A04400574	1757,57	1399,55	79,63%
	15020A04400576	1521,54	242,02	15,91%
	15020A04400577	145,90	37,38	25,62%
	15020A04400578	79,99	24,99	31,24%
	15020A04400579	92,36	27,39	29,65%
	15020A04400580	229,82	76,91	33,46%
	15020A04400581	401,91	146,95	36,56%
	15020A04400582	194,99	81,12	41,60%
	15020A04400583	275,67	122,97	44,61%
	15020A04400584	734,33	731,02	99,55%
	15020A04400585	1771,38	961,24	54,27%
	15020A04400593	272,51	169,70	62,27%
	15020A04400594	286,27	271,16	94,72%
	15020A04400595	884,48	21,27	2,40%
	15020A04400596	345,64	269,86	78,07%
	15020A04400597	320,31	320,31	100,00%
	15020A04400598	215,57	190,08	88,17%
	15020A04400599	1429,22	1041,40	72,86%
	15020A04400605	351,42	25,33	7,21%
	15020A04400606	377,37	211,93	56,16%
	15020A04400607	466,66	270,74	58,02%
	15020A04400608	190,30	114,51	60,17%
	15020A04400609	345,69	209,72	60,67%
	15020A04400610	301,91	212,05	70,23%
	15020A04400611	287,54	43,58	15,16%
	15020A04400612	322,26	69,55	21,58%
	15020A04400613	548,33	119,53	21,80%
	15020A04400614	791,07	183,52	23,20%
	15020A04400615	448,48	127,27	28,38%
	15020A04400616	450,36	283,65	62,98%
	15020A04400617	334,28	279,56	83,63%
	15020A04400618	493,40	450,82	91,37%
	15020A04400619	423,56	410,41	96,90%
	15020A04400620	434,82	150,18	34,54%
	15020A04400621	315,52	142,55	45,18%
	15020A04400623	249,44	186,43	74,74%
	15020A04400624	576,10	556,60	96,62%
	15020A04400625	221,81	213,23	96,13%
	15020A04400626	388,82	374,47	96,31%

Plano Nº <b>0093A-0308</b>	Referencia Catastral	Superficie (m <sup>2</sup> )	Superficie Afectada (m <sup>2</sup> )	Porcentaje Afectada
	15020A04400627	262,05	250,99	95,78%
	15020A04400628	278,82	267,53	95,95%
	15020A04400629	527,56	430,55	81,61%
	15020A04400630	248,65	62,58	25,17%
	15020A04401038	532,76	174,83	32,82%
	15020A04401039	1301,63	488,48	37,53%
	15020A04408000	2587,92	362,02	13,99%
	15020A04500546	10479,60	5998,41	57,24%
	15020A04500587	1482,70	1343,67	90,62%
	15020A04500589	2013,77	453,90	22,54%
	15020A04500590	4962,44	3367,25	67,85%
	15020A04500595	386,53	289,35	74,86%
	15020A04508240	17768,32	2419,14	13,61%
	15020A04508385	20074,02	5298,09	26,39%
	15020A04508400	54541,41	4426,26	8,12%
	15020A04508485	50334,12	1324,28	2,63%
	2726101MH9422N	207,90	176,76	85,02%
	2726102MH9422N	323,08	280,78	86,91%
	2726103MH9422N	415,80	296,49	71,31%
	2731404MH9423S	1691,87	953,56	56,36%
	2732701MH9423S	700,71	14,26	2,03%
	2832801MH9423S	836,30	324,64	38,82%
	2832808MH9423S	782,44	474,42	60,63%
	2832809MH9423S	889,74	484,43	54,45%
	2832810MH9423S	589,91	299,63	50,79%
	2832811MH9423S	1322,34	553,49	41,86%
	2929104MH9422N	4455,73	2820,52	63,30%
	2929105MH9422N	543,63	245,27	45,12%
	2929106MH9422N	579,36	260,92	45,04%
	2930301MH9423S	400,28	303,01	75,70%
	2930302MH9423S	776,72	730,37	94,03%
	2930303MH9423S	2258,40	2034,86	90,10%
	2930304MH9423S	385,50	0,53	0,14%
	2930305MH9423S	348,26	16,30	4,68%
	2930307MH9423S	1605,81	1582,56	98,55%
	2931302MH9423S	1690,04	918,10	54,32%
	2931305MH9423S	1156,00	383,18	33,15%

<b>Plano Nº 0093A-0406</b>	<b>Referencia Catastral</b>	<b>Superficie (m<sup>2</sup>)</b>	<b>Superficie Afectada (m<sup>2</sup>)</b>	<b>Porcentaxe Afectada</b>
	001201400MH94G	1859,01	580,25	31,21%
	15020A04800729	28685,00	614,83	2,14%
	15020A05000423	3002,61	16,75	0,56%
	15020A05000454	4000,70	336,02	8,40%
	15020A05100169	251,92	186,19	73,91%
	15020A05100170	1559,84	1194,90	76,60%
	15020A05100171	884,29	798,62	90,31%
	15020A05100179	563,84	528,15	93,67%
	15020A05100180	359,20	336,20	93,60%
	15020A05100181	795,76	762,42	95,81%
	15020A05100185	1735,80	1336,28	76,98%
	15020A05100187	447,60	336,56	75,19%
	15020A05100188	80,82	78,94	97,67%
	15020A05100189	647,87	526,16	81,21%
	15020A05100190	55,88	14,52	25,99%
	15020A05100191	458,61	321,07	70,01%
	15020A05100192	461,54	351,42	76,14%
	15020A05100193	129,99	88,05	67,74%
	15020A05100194	175,25	124,65	71,12%
	15020A05100195	92,90	55,45	59,68%
	15020A05100196	102,98	60,19	58,45%
	15020A05100197	762,46	238,88	31,33%
	15020A05100289	16877,69	3526,35	20,89%
	15020A05101014	345,91	336,92	97,40%
	15020A05101024	45,19	0,23	0,52%
	15020A05101025	100,14	68,40	68,30%
	15020A05101026	120,09	67,75	56,41%

Plano Nº <b>0093A-0407</b>	Referencia Catastral	Superficie (m <sup>2</sup> )	Superficie Afectada (m <sup>2</sup> )	Porcentaxe Afectada
	000100100MH94F	7021,99	3688,08	52,52%
	15020A02700011	16115,83	1542,15	9,57%
	15020A02700012	60837,72	6166,06	10,14%
	15020A02700013	4027,73	1901,53	47,21%
	15020A05000423	3002,61	16,75	0,56%
	15020A05000446	376,72	5,15	1,37%
	15020A05000449	433,73	85,70	19,76%
	15020A05000451	653,93	263,12	40,24%
	15020A05000452	445,07	354,75	79,71%
	15020A05000453	745,62	697,40	93,53%
	15020A05000454	4000,70	336,02	8,40%
	15020A05000455	461,81	150,28	32,54%
	15020A05000456	1194,72	388,39	32,51%
	15020A05000457	940,33	309,04	32,86%
	15020A05000465	997,38	28,98	2,91%
	15020A05000466	1115,41	39,30	3,52%
	15020A05000467	1023,72	48,57	4,74%
	15020A05000468	2597,74	124,89	4,81%
	15020A05000469	2998,50	1829,56	61,02%
	15020A05000470	1058,07	1004,79	94,96%
	15020A05000471	1144,22	1065,16	93,09%
	15020A05000472	1203,40	1104,88	91,81%
	15020A05000473	706,14	181,47	25,70%
	15020A05000474	631,80	398,76	63,11%
	15020A05000475	5524,10	4377,86	79,25%
	15020A05000478	1614,34	249,33	15,44%
	15020A05000479	3964,08	2261,14	57,04%
	15020A05000480	191,65	127,04	66,29%
	15020A05000489	445,26	313,51	70,41%
	15020A05000490	300,06	228,31	76,09%
	15020A05000491	237,51	203,93	85,86%
	15020A05000492	193,76	140,22	72,37%
	15020A05000494	2594,81	2335,69	90,01%
	15020A05000495	1529,25	578,81	37,85%
	15020A05000496	246,19	48,32	19,63%
	15020A05000497	352,92	326,09	92,40%
	15020A05000499	3229,88	2109,99	65,33%
	15020A05000500	660,21	453,94	68,76%
	15020A05000501	886,22	327,38	36,94%
	15020A05000502	357,51	128,80	36,03%
	15020A05000550	3876,53	50,03	1,29%
	15020A05000552	1685,43	234,86	13,94%
	15020A05000595	1984,78	1382,91	69,68%
	15020A05000604	1372,75	1068,40	77,83%
	15020A05001025	285,54	75,73	26,52%

<b>Plano Nº 0093A-0407</b>	<b>Referencia Catastral</b>	<b>Superficie (m<sup>2</sup>)</b>	<b>Superficie Afectada (m<sup>2</sup>)</b>	<b>Porcentaxe Afectada</b>
	15020A05001026	734,90	249,69	33,98%
	15020A05001027	774,41	245,07	31,65%
	15020A05001028	2239,19	238,05	10,63%
	15020A05001072	214,99	145,56	67,70%
	15020A05001073	334,63	134,24	40,12%
	15020A05001100	73,78	9,27	12,56%
	15020A05001101	54,43	23,55	43,27%
	15020A05001102	62,26	27,14	43,59%

Plano Nº <b>0119A-0201</b>	Referencia Catastral	Superficie (m <sup>2</sup> )	Superficie Afectada (m <sup>2</sup> )	Porcentaxe Afectada
	15020A01100004	540,55	354,33	65,55%
	15020A01100005	392,43	186,75	47,59%
	15020A01100006	551,79	306,54	55,55%
	15020A01100007	400,29	182,99	45,71%
	15020A01100008	426,10	276,11	64,80%
	15020A01100018	176,65	10,69	6,05%
	15020A01100019	863,61	478,97	55,46%
	15020A01100020	342,59	161,50	47,14%
	15020A01100021	915,98	344,88	37,65%
	15020A01100028	1847,02	458,53	24,83%
	15020A04001523	208,01	0,18	0,08%
	15020A04001524	319,73	78,70	24,61%
	15020A04001525	372,39	162,13	43,54%
	15020A04001526	445,71	307,31	68,95%
	15020A04001527	536,02	495,75	92,49%
	15020A04001528	304,62	290,51	95,37%
	15020A04001529	346,31	329,96	95,28%
	15020A04001530	372,66	352,87	94,69%
	15020A04001531	393,63	372,86	94,72%
	15020A04001532	357,54	265,48	74,25%
	15020A04001588	886,72	70,26	7,92%
	15020A04001591	474,68	71,36	15,03%
	15020A04001592	721,83	104,41	14,46%
	15020A04001593	191,33	79,55	41,58%
	15020A04001595	560,34	291,28	51,98%
	15020A04001599	332,17	95,00	28,60%
	15020A04001600	829,00	783,05	94,46%
	15020A04001601	1146,02	384,72	33,57%
	15020A04001602	421,14	178,63	42,42%
	15020A04001603	367,45	167,63	45,62%
	15020A04001604	456,05	226,95	49,77%
	15020A04001605	642,47	326,39	50,80%
	15020A04001607	898,26	633,52	70,53%

Plano Nº <b>0119A-0202</b>	Referencia Catastral	Superficie (m <sup>2</sup> )	Superficie Afectada (m <sup>2</sup> )	Porcentaxe Afectada
	000100100MH93G	863,73	120,37	13,94%
	000100300MH93G	427,69	346,61	81,04%
	000100700MH93G	1879,52	178,27	9,49%
	000100800MH93G	1335,01	692,88	51,90%
	000100900MH93G	1142,80	467,02	40,87%
	000101800MH93G	2179,43	1027,21	47,13%
	000150500MH83H	337,53	101,63	30,11%
	000151900MH83H	413,23	93,42	22,61%
	000200500MH93G	12460,90	7251,91	58,20%
	000201700MH93G	1539,53	576,02	37,42%
	000202500MH93G	1411,07	717,36	50,84%
	000602800MH93G	3434,27	1693,56	49,31%
	000607400MH93G	394,57	26,09	6,61%
	000607900MH93G	1801,24	548,08	30,43%
	000608500MH93G	2184,02	1298,57	59,46%
	000608700MH93G	1130,87	694,56	61,42%
	000609100MH93G	2421,74	379,05	15,65%
	000610000MH93G	1000,66	168,92	16,88%
	000610600MH93G	104,74	73,83	70,49%
	000610800MH93G	18,79	9,39	50,01%
	000611400MH93G	1115,39	737,44	66,11%
	000612300MH93G	3218,99	2135,19	66,33%
	000612600MH93G	942,35	39,00	4,14%
	000615000MH93G	2525,28	1638,84	64,90%
	000615800MH93G	970,05	147,08	15,16%
	000616500MH93G	512,79	62,09	12,11%
	000618400MH93G	503,47	96,19	19,11%
	000620100MH93G	660,89	0,44	0,07%
	000620300MH93G	775,41	746,15	96,23%
	001000600MH83H	412,93	249,31	60,38%
	001001400MH83H	1117,78	457,84	40,96%
	001002800MH83H	418,87	370,51	88,45%
	001004400MH83H	1314,50	617,56	46,98%
	001100600MH93G	190,00	158,49	83,42%
	001500300MH83H	701,79	326,75	46,56%
	001504200MH83H	565,24	19,68	3,48%
	001504300MH83H	927,91	433,85	46,76%
	001504700MH83H	71,64	53,87	75,20%
	001505800MH83H	968,22	3,39	0,35%
	001508200MH83H	903,77	0,73	0,08%
	001509300MH83H	1751,42	443,89	25,34%
	001510000MH83H	224,40	107,37	47,85%
	002000100MH83H	1324,71	335,32	25,31%
	002000300MH83H	441,27	169,28	38,36%
	002000400MH83H	875,57	120,71	13,79%

Plano Nº <b>0119A-0202</b>	Referencia Catastral	Superficie (m <sup>2</sup> )	Superficie Afectada (m <sup>2</sup> )	Porcentaxe Afectada
	002001100MH83H	732,55	392,72	53,61%
	002206400MH94A	1528,32	338,92	22,18%
	002208700MH94A	1131,23	23,86	2,11%
	0089304MH9308N	175,72	84,05	47,83%
	0089305MH9308N	201,67	194,17	96,28%
	0089306MH9308N	402,85	388,90	96,54%
	0190303MH9309S	381,47	256,57	67,26%
	0190304MH9309S	184,96	111,92	60,51%
	0392201MH9309S	503,60	486,25	96,55%
	0392202MH9309S	858,07	843,42	98,29%
	0392203MH9309S	422,12	305,04	72,26%
	0392401MH9309S	446,32	107,27	24,04%
	15020A00100076	133,22	78,91	59,24%
	15020A00100077	122,38	113,10	92,42%
	15020A00100078	190,32	96,80	50,86%
	15020A00100079	456,93	105,05	22,99%
	15020A00100080	94,75	82,81	87,40%
	15020A00100081	120,81	97,76	80,92%
	15020A00100082	1101,71	811,81	73,69%
	15020A00100083	73,15	73,15	100,00%
	15020A00100084	55,12	55,12	100,00%
	15020A00100085	47,10	47,10	100,00%
	15020A00100086	56,84	56,84	100,00%
	15020A00100087	173,70	173,70	100,00%
	15020A00100088	64,96	64,96	100,00%
	15020A00100089	168,71	168,53	99,90%
	15020A00100090	219,92	169,87	77,24%
	15020A00100091	602,42	342,37	56,83%
	15020A00100092	371,92	193,65	52,07%
	15020A00100093	292,55	145,11	49,60%
	15020A00100094	708,07	257,76	36,40%
	15020A00100095	184,41	170,74	92,59%
	15020A00100096	105,28	100,27	95,25%
	15020A00100097	200,00	196,83	98,41%
	15020A00100098	311,82	311,82	100,00%
	15020A00100099	49,45	49,45	100,00%
	15020A00100100	102,83	102,83	100,00%
	15020A00100101	106,48	76,15	71,51%
	15020A00100105	33,78	33,78	100,00%
	15020A00100106	67,76	67,76	100,00%
	15020A00100108	376,54	333,41	88,54%
	15020A00100110	92,05	75,56	82,08%
	15020A00100111	64,35	51,98	80,78%
	15020A00100112	46,72	37,73	80,77%
	15020A00100113	529,09	529,09	100,00%



Plano Nº <b>0119A-0202</b>	Referencia Catastral	Superficie (m <sup>2</sup> )	Superficie Afectada (m <sup>2</sup> )	Porcentaxe Afectada
	15020A00100114	1207,94	1096,64	90,79%
	15020A00100117	691,75	608,73	88,00%
	15020A00100118	155,95	155,95	100,00%
	15020A00100127	46,57	46,57	100,00%
	15020A00100128	77,10	77,10	100,00%
	15020A00100129	91,51	91,51	100,00%
	15020A00100130	100,04	100,04	100,00%
	15020A00100131	61,20	61,20	100,00%
	15020A00100132	82,80	82,80	100,00%
	15020A00100133	181,41	181,41	100,00%
	15020A00100134	297,20	297,20	100,00%
	15020A00100135	47,47	47,47	100,00%
	15020A00100136	39,29	39,29	100,00%
	15020A00100137	72,47	68,24	94,16%
	15020A00100138	53,37	44,43	83,24%
	15020A00100139	138,29	115,20	83,31%
	15020A00100140	44,64	44,64	100,00%
	15020A00100141	63,28	59,78	94,47%
	15020A00100142	53,60	53,60	100,00%
	15020A00100144	305,12	263,22	86,27%
	15020A00100145	104,94	104,94	100,00%
	15020A00100153	252,50	242,96	96,22%
	15020A00100154	353,28	307,51	87,04%
	15020A00100155	13,34	13,34	100,00%
	15020A00100156	98,43	98,43	100,00%
	15020A00100157	100,88	100,88	100,00%
	15020A00100158	87,36	75,58	86,52%
	15020A00100159	319,52	319,52	100,00%
	15020A00100160	759,36	728,78	95,97%
	15020A00100161	473,29	461,13	97,43%
	15020A00100162	218,84	218,70	99,94%
	15020A00100162	218,84	218,70	99,94%
	15020A00100163	253,67	238,24	93,92%
	15020A00100163	253,67	238,24	93,92%
	15020A00100164	478,80	442,06	92,33%
	15020A00100165	392,51	313,16	79,78%
	15020A00100170	415,90	354,13	85,15%
	15020A00100171	451,31	364,96	80,87%
	15020A00100172	164,74	151,58	92,01%
	15020A00100173	295,35	143,68	48,65%
	15020A00100175	111,98	63,09	56,34%
	15020A00100176	249,57	122,54	49,10%
	15020A00100177	79,50	45,80	57,61%
	15020A00100178	78,58	17,15	21,83%
	15020A00100179	352,03	352,03	100,00%

Plano Nº <b>0119A-0202</b>	Referencia Catastral	Superficie (m <sup>2</sup> )	Superficie Afectada (m <sup>2</sup> )	Porcentaxe Afectada
	15020A00100180	198,11	198,11	100,00%
	15020A00100181	365,20	365,20	100,00%
	15020A00100182	205,42	205,42	100,00%
	15020A00100183	398,48	398,48	100,00%
	15020A00100184	304,66	304,66	100,00%
	15020A00100185	435,09	435,09	100,00%
	15020A00100186	192,34	192,34	100,00%
	15020A00100187	346,87	346,87	100,00%
	15020A00100188	220,97	220,97	100,00%
	15020A00100189	449,45	449,45	100,00%
	15020A00100190	304,43	304,43	100,00%
	15020A00100191	1179,61	1039,23	88,10%
	15020A00100198	265,71	168,99	63,60%
	15020A00100199	548,19	548,06	99,98%
	15020A00100200	21,14	0,02	0,08%
	15020A00100201	186,58	179,41	96,16%
	15020A00100202	368,02	354,60	96,35%
	15020A00100203	189,17	181,21	95,79%
	15020A00100204	220,20	121,63	55,24%
	15020A00100333	514,45	468,06	90,98%
	15020A00100334	165,41	101,76	61,52%
	15020A00100335	118,03	80,66	68,34%
	15020A00100336	274,24	274,24	100,00%
	15020A00100337	275,95	275,95	100,00%
	15020A00100338	269,38	269,38	100,00%
	15020A00100339	343,35	343,35	100,00%
	15020A00100340	233,55	233,55	100,00%
	15020A00100341	118,62	118,62	100,00%
	15020A00100342	133,61	133,61	100,00%
	15020A00100343	258,32	258,32	100,00%
	15020A00100344	338,83	322,35	95,14%
	15020A00100345	335,82	319,77	95,22%
	15020A00100346	326,02	243,29	74,63%
	15020A00100347	48,25	28,80	59,69%
	15020A00100348	55,75	46,92	84,15%
	15020A00100349	92,11	84,84	92,10%
	15020A00100350	98,99	56,52	57,09%
	15020A00100351	87,08	37,83	43,44%
	15020A00100378	463,05	139,93	30,22%
	15020A00100379	139,72	63,93	45,75%
	15020A00100380	104,51	49,36	47,23%
	15020A00100381	122,96	52,33	42,56%
	15020A00100382	189,16	94,47	49,94%
	15020A00100383	212,28	132,91	62,61%
	15020A00100384	98,85	98,85	100,00%

Plano Nº <b>0119A-0202</b>	Referencia Catastral	Superficie (m <sup>2</sup> )	Superficie Afectada (m <sup>2</sup> )	Porcentaxe Afectada
	15020A00100385	125,26	85,24	68,05%
	15020A00100386	94,76	70,68	74,59%
	15020A00100387	565,68	513,90	90,85%
	15020A00100388	482,93	459,60	95,17%
	15020A00100389	719,20	699,29	97,23%
	15020A00100390	121,84	0,96	0,79%
	15020A00100398	371,06	18,62	5,02%
	15020A00100399	965,46	876,53	90,79%
	15020A00100406	176,99	6,90	3,90%
	15020A00100407	313,54	62,60	19,97%
	15020A00100408	442,59	174,69	39,47%
	15020A00100409	498,53	176,05	35,31%
	15020A00100410	137,74	137,74	100,00%
	15020A00100411	309,80	105,36	34,01%
	15020A00100412	277,29	19,04	6,86%
	15020A00100413	107,39	22,05	20,53%
	15020A00100441	33465,23	12974,87	38,77%
	15020A00100595	323,19	83,93	25,97%
	15020A00100596	176,16	84,77	48,12%
	15020A00100597	290,71	162,36	55,85%
	15020A00100598	222,02	48,46	21,83%
	15020A00100599	177,07	1,02	0,58%
	15020A00100600	543,36	453,53	83,47%
	15020A00100601	168,44	134,57	79,89%
	15020A00100602	349,55	322,93	92,38%
	15020A00100603	343,41	180,70	52,62%
	15020A00100604	490,97	242,89	49,47%
	15020A00100605	226,18	211,76	93,63%
	15020A00100606	281,79	266,58	94,60%
	15020A00100607	726,04	297,92	41,03%
	15020A00100608	452,47	450,67	99,60%
	15020A00100609	700,97	652,81	93,13%
	15020A00100610	421,09	410,43	97,47%
	15020A00100611	613,72	584,18	95,19%
	15020A00100612	223,97	211,02	94,21%
	15020A00100613	643,13	610,23	94,88%
	15020A00100614	194,91	177,99	91,32%
	15020A00100615	182,57	154,98	84,89%
	15020A00100616	296,44	99,51	33,57%
	15020A00100617	365,52	192,12	52,56%
	15020A00100618	154,97	56,71	36,59%
	15020A00100619	128,78	37,24	28,92%
	15020A00100625	123,06	2,84	2,31%
	15020A00100626	311,77	178,21	57,16%
	15020A00100627	346,99	122,66	35,35%

Plano Nº <b>0119A-0202</b>	Referencia Catastral	Superficie (m <sup>2</sup> )	Superficie Afectada (m <sup>2</sup> )	Porcentaxe Afectada
	15020A00100628	369,99	129,46	34,99%
	15020A00100629	582,97	0,66	0,11%
	15020A00101105	257,37	51,72	20,10%
	15020A00101106	450,47	162,77	36,13%
	15020A00101107	441,95	212,56	48,10%
	15020A00101108	434,91	237,59	54,63%
	15020A00101109	395,23	240,92	60,96%
	15020A00101110	143,35	88,54	61,77%
	15020A00101111	99,40	71,31	71,74%
	15020A00101112	126,42	89,53	70,82%
	15020A00101113	157,71	100,40	63,66%
	15020A00101116	350,54	97,18	27,72%
	15020A00101117	605,49	166,93	27,57%
	15020A00101118	1332,08	399,41	29,98%
	15020A00101119	883,72	266,48	30,15%
	15020A00101319	1929,52	631,17	32,71%
	15020A00101389	1426,89	961,94	67,42%
	15020A00101390	234,85	222,75	94,85%
	15020A00101391	195,70	185,83	94,96%
	15020A00101392	191,10	181,80	95,14%
	15020A00101393	264,52	189,36	71,58%
	15020A00101398	1098,40	295,69	26,92%
	15020A00101399	1337,36	995,34	74,43%
	15020A00101400	463,98	317,84	68,50%
	15020A00101401	573,44	366,41	63,90%
	15020A00101402	1232,32	495,20	40,18%
	15020A00101404	201,35	171,42	85,13%
	15020A00101406	1708,11	501,85	29,38%
	15020A00101408	446,69	225,92	50,58%
	15020A00101409	413,92	75,88	18,33%
	15020A00101410	526,90	150,68	28,60%
	15020A00101411	354,88	87,92	24,78%
	15020A00101412	351,50	87,49	24,89%
	15020A00101413	351,40	75,69	21,54%
	15020A00101414	398,38	95,87	24,06%
	15020A00101415	338,70	61,14	18,05%
	15020A00101416	916,43	156,86	17,12%
	15020A00101417	1149,35	209,40	18,22%
	15020A00101419	58,73	58,73	100,00%
	15020A00101420	103,60	98,76	95,33%
	15020A00101424	217,57	217,57	100,00%
	15020A00101425	644,86	568,88	88,22%
	15020A00101426	2414,33	401,69	16,64%
	15020A00101427	751,17	172,24	22,93%
	15020A00101432	581,00	0,05	0,01%

Plano Nº <b>0119A-0202</b>	Referencia Catastral	Superficie (m <sup>2</sup> )	Superficie Afectada (m <sup>2</sup> )	Porcentaxe Afectada
	15020A00101433	669,57	12,85	1,92%
	15020A00101434	447,30	15,98	3,57%
	15020A00101435	448,96	20,32	4,53%
	15020A00101436	465,41	22,91	4,92%
	15020A00101437	714,10	26,65	3,73%
	15020A00101438	393,13	12,76	3,24%
	15020A00101439	1509,88	9,01	0,60%
	15020A00101440	2414,85	125,50	5,20%
	15020A00101441	728,93	64,78	8,89%
	15020A00101442	812,38	56,24	6,92%
	15020A00101443	1298,31	76,16	5,87%
	15020A00101444	749,31	712,85	95,13%
	15020A00101445	96,19	96,19	100,00%
	15020A00101446	126,07	126,07	100,00%
	15020A00101447	117,34	117,34	100,00%
	15020A00101448	56,79	56,71	99,87%
	15020A00101449	411,31	365,30	88,81%
	15020A00101450	88,05	80,48	91,41%
	15020A00101451	93,66	42,87	45,78%
	15020A00101453	248,19	179,93	72,49%
	15020A00101454	80,95	80,95	100,00%
	15020A00101455	98,16	98,16	100,00%
	15020A00101456	137,03	137,03	100,00%
	15020A00101459	726,65	678,06	93,31%
	15020A00101464	124,48	113,98	91,57%
	15020A00101465	112,62	103,38	91,80%
	15020A00101466	138,50	138,47	99,98%
	15020A00101467	122,95	122,95	100,00%
	15020A00101468	148,93	148,93	100,00%
	15020A00101469	290,12	290,12	100,00%
	15020A00101480	1890,40	1236,93	65,43%
	15020A00101510	5941,94	1485,49	25,00%
	15020A00101512	2020,53	1044,22	51,68%
	15020A00108230	4935,94	4303,62	87,19%
	15020A00200004	267,52	29,51	11,03%
	15020A00200006	117,30	104,18	88,81%
	15020A00200007	1299,64	1216,84	93,63%
	15020A00200008	350,95	262,38	74,76%
	15020A00200009	550,69	492,40	89,41%
	15020A00200010	155,86	143,72	92,21%
	15020A00200011	365,45	335,92	91,92%
	15020A00200012	440,23	406,00	92,22%
	15020A00200013	665,69	606,66	91,13%
	15020A00200014	1327,53	934,45	70,39%
	15020A00200015	277,15	150,11	54,16%

Plano Nº <b>0119A-0202</b>	Referencia Catastral	Superficie (m <sup>2</sup> )	Superficie Afectada (m <sup>2</sup> )	Porcentaxe Afectada
	15020A00200016	415,69	398,02	95,75%
	15020A00200017	95,65	92,03	96,21%
	15020A00200018	249,38	245,99	98,64%
	15020A00200019	1292,73	1256,81	97,22%
	15020A00200020	162,18	135,38	83,48%
	15020A00200021	105,68	81,06	76,70%
	15020A00200022	92,53	65,20	70,46%
	15020A00200023	135,57	81,62	60,20%
	15020A00200024	129,76	51,05	39,34%
	15020A00200025	150,00	8,10	5,40%
	15020A00200041	328,59	0,10	0,03%
	15020A00200042	365,48	19,25	5,27%
	15020A00200043	328,76	43,23	13,15%
	15020A00200044	277,80	69,67	25,08%
	15020A00200065	195,36	1,88	0,96%
	15020A00200066	696,53	114,51	16,44%
	15020A00200067	565,68	171,75	30,36%
	15020A00200068	177,90	153,96	86,54%
	15020A00200069	197,55	184,26	93,27%
	15020A00200070	497,46	375,88	75,56%
	15020A00200073	271,33	238,06	87,74%
	15020A00200074	358,14	350,78	97,94%
	15020A00200075	163,58	157,67	96,38%
	15020A00200076	166,86	159,51	95,60%
	15020A00200077	435,94	415,40	95,29%
	15020A00200078	227,34	200,39	88,15%
	15020A00200079	315,55	275,54	87,32%
	15020A00200082	2426,04	2354,66	97,06%
	15020A00200083	743,78	507,11	68,18%
	15020A00200084	650,51	559,42	86,00%
	15020A00200085	274,63	111,45	40,58%
	15020A00200088	560,10	7,58	1,35%
	15020A00700003	1571,32	609,73	38,80%
	15020A00700004	163,86	111,10	67,80%
	15020A00700005	65,44	56,97	87,06%
	15020A00700006	94,70	84,45	89,18%
	15020A00700007	71,83	64,19	89,37%
	15020A00700008	107,57	102,47	95,26%
	15020A00700009	89,84	72,10	80,26%
	15020A00700010	219,70	191,58	87,20%
	15020A00700016	776,91	639,76	82,35%
	15020A00700018	320,45	320,45	100,00%
	15020A00700019	672,05	672,05	100,00%
	15020A00700020	1284,71	1004,01	78,15%
	15020A00700040	364,07	252,81	69,44%

Plano Nº <b>0119A-0202</b>	Referencia Catastral	Superficie (m <sup>2</sup> )	Superficie Afectada (m <sup>2</sup> )	Porcentaxe Afectada
	15020A00700041	1184,17	1036,19	87,50%
	15020A00700042	126,12	126,12	100,00%
	15020A00700066	351,43	268,88	76,51%
	15020A00700067	113,77	113,77	100,00%
	15020A00700068	278,98	278,98	100,00%
	15020A00700069	232,12	179,26	77,23%
	15020A00700070	235,34	174,46	74,13%
	15020A00700071	401,81	365,68	91,01%
	15020A00700072	135,82	99,17	73,02%
	15020A00700074	190,74	75,45	39,56%
	15020A00700075	597,08	590,83	98,95%
	15020A00700076	841,78	798,67	94,88%
	15020A00700077	607,44	538,12	88,59%
	15020A00700078	922,40	922,40	100,00%
	15020A00700079	881,35	777,66	88,24%
	15020A00700080	536,96	495,01	92,19%
	15020A00700081	164,69	149,47	90,76%
	15020A00700082	174,92	174,91	99,99%
	15020A00700083	411,49	249,76	60,70%
	15020A00700084	174,42	21,90	12,55%
	15020A00700085	2150,76	708,27	32,93%
	15020A00700089	435,42	405,47	93,12%
	15020A00700090	448,03	448,03	100,00%
	15020A00700091	645,10	645,10	100,00%
	15020A00700092	702,86	702,86	100,00%
	15020A00700093	318,69	318,69	100,00%
	15020A00700094	388,11	351,69	90,62%
	15020A00700095	410,97	208,29	50,68%
	15020A00700096	241,27	2,49	1,03%
	15020A00700097	237,28	41,92	17,67%
	15020A00700098	119,83	37,09	30,95%
	15020A00700106	766,68	232,56	30,33%
	15020A00700107	105,10	87,91	83,64%
	15020A00700108	372,74	353,64	94,87%
	15020A00700109	165,63	142,31	85,92%
	15020A00700111	293,23	293,23	100,00%
	15020A00700112	270,37	270,37	100,00%
	15020A00700113	272,54	272,54	100,00%
	15020A00700114	236,13	231,63	98,09%
	15020A00700115	688,98	386,74	56,13%
	15020A00700116	169,56	141,23	83,29%
	15020A00700117	163,45	161,95	99,08%
	15020A00700118	172,48	172,48	100,00%
	15020A00700119	379,50	366,24	96,51%
	15020A00700121	188,85	188,85	100,00%

Plano Nº <b>0119A-0202</b>	Referencia Catastral	Superficie (m <sup>2</sup> )	Superficie Afectada (m <sup>2</sup> )	Porcentaxe Afectada
	15020A00700122	174,79	174,79	100,00%
	15020A00700123	184,94	172,62	93,34%
	15020A00700124	145,32	132,70	91,32%
	15020A00700125	52,49	52,26	99,56%
	15020A00700126	42,60	42,60	100,00%
	15020A00700127	148,23	148,23	100,00%
	15020A00700128	355,06	355,06	100,00%
	15020A00700129	395,74	395,74	100,00%
	15020A00700130	478,63	478,63	100,00%
	15020A00700131	327,90	327,90	100,00%
	15020A00700132	647,81	647,81	100,00%
	15020A00700133	133,91	129,86	96,97%
	15020A00700134	155,92	150,14	96,29%
	15020A00700135	152,69	147,31	96,48%
	15020A00700136	333,97	316,09	94,65%
	15020A00700137	239,31	222,95	93,17%
	15020A00700138	217,18	202,47	93,22%
	15020A00700139	218,56	188,06	86,04%
	15020A00700140	99,12	16,69	16,83%
	15020A00700143	231,76	142,41	61,45%
	15020A00700144	178,60	158,73	88,87%
	15020A00700145	181,68	138,27	76,11%
	15020A00700146	554,65	394,32	71,09%
	15020A00700147	205,28	205,28	100,00%
	15020A00700148	205,51	205,51	100,00%
	15020A00700149	255,08	255,08	100,00%
	15020A00700150	246,57	246,38	99,92%
	15020A00700151	900,74	900,74	100,00%
	15020A00700152	131,83	131,83	100,00%
	15020A00700153	128,62	128,62	100,00%
	15020A00700154	881,37	784,92	89,06%
	15020A00700155	178,87	178,87	100,00%
	15020A00700156	122,55	95,94	78,28%
	15020A00700157	258,88	221,43	85,53%
	15020A00700158	363,60	363,60	100,00%
	15020A00700159	904,91	904,91	100,00%
	15020A00700160	316,43	316,43	100,00%
	15020A00700161	244,60	244,60	100,00%
	15020A00700162	118,39	100,92	85,25%
	15020A00700163	84,52	77,60	91,81%
	15020A00700164	104,94	100,52	95,78%
	15020A00700165	115,33	92,11	79,87%
	15020A00700166	534,47	514,91	96,34%
	15020A00700167	143,07	143,06	100,00%
	15020A00700168	125,96	125,96	100,00%



Plano Nº <b>0119A-0202</b>	Referencia Catastral	Superficie (m <sup>2</sup> )	Superficie Afectada (m <sup>2</sup> )	Porcentaje Afectada
	15020A00700169	922,58	922,58	100,00%
	15020A00700170	363,26	329,41	90,68%
	15020A00700172	288,00	204,27	70,93%
	15020A00700173	439,99	402,54	91,49%
	15020A00700174	318,01	318,01	100,00%
	15020A00700175	311,10	311,10	100,00%
	15020A00700176	468,07	468,07	100,00%
	15020A00700179	221,43	217,13	98,06%
	15020A00700180	149,41	133,14	89,11%
	15020A00700181	120,80	80,55	66,68%
	15020A00700182	355,08	355,08	100,00%
	15020A00700183	168,26	161,28	95,85%
	15020A00700184	314,09	306,07	97,45%
	15020A00700185	126,75	112,22	88,53%
	15020A00700189	492,42	321,06	65,20%
	15020A00700190	72,96	21,89	30,00%
	15020A00700191	249,65	209,10	83,76%
	15020A00700192	325,80	289,86	88,97%
	15020A00700193	246,08	232,93	94,65%
	15020A00700194	208,00	195,70	94,09%
	15020A00700195	213,92	201,08	94,00%
	15020A00700196	251,46	235,83	93,79%
	15020A00700197	236,37	211,33	89,41%
	15020A00700198	97,82	67,81	69,32%
	15020A00700199	175,82	46,98	26,72%
	15020A00700205	176,29	61,12	34,67%
	15020A00700207	357,89	221,39	61,86%
	15020A00700208	210,51	199,84	94,93%
	15020A00700209	104,61	104,61	100,00%
	15020A00700210	91,98	91,98	100,00%
	15020A00700211	116,91	116,91	100,00%
	15020A00700212	499,49	499,49	100,00%
	15020A00700213	208,31	204,77	98,30%
	15020A00700214	725,10	700,51	96,61%
	15020A00700215	348,19	342,47	98,36%
	15020A00700216	181,93	97,67	53,69%
	15020A00700218	175,45	161,47	92,03%
	15020A00700219	128,34	118,52	92,35%
	15020A00700220	216,17	0,43	0,20%
	15020A00700222	357,63	91,06	25,46%
	15020A00700223	343,83	90,41	26,30%
	15020A00700224	1180,43	270,65	22,93%
	15020A00700225	346,27	346,27	100,00%
	15020A00700226	317,75	308,02	96,94%
	15020A00700227	341,59	108,90	31,88%

Plano Nº <b>0119A-0202</b>	Referencia Catastral	Superficie (m <sup>2</sup> )	Superficie Afectada (m <sup>2</sup> )	Porcentaje Afectada
	15020A00700236	250,79	238,12	94,95%
	15020A00700237	220,72	212,00	96,05%
	15020A00700238	453,04	433,65	95,72%
	15020A00700239	245,93	222,80	90,59%
	15020A00700240	294,96	157,85	53,52%
	15020A00700241	375,65	260,16	69,26%
	15020A00700242	340,98	203,57	59,70%
	15020A00700243	367,15	158,22	43,10%
	15020A00700244	197,02	33,33	16,92%
	15020A00700245	187,07	0,32	0,17%
	15020A00700246	838,70	19,62	2,34%
	15020A00700259	3782,44	86,47	2,29%
	15020A00700260	569,43	59,53	10,46%
	15020A00700265	11150,95	1912,90	17,15%
	15020A00700266	544,30	487,04	89,48%
	15020A00700267	381,21	342,89	89,95%
	15020A00700268	363,98	363,98	100,00%
	15020A00700269	212,32	84,97	40,02%
	15020A00700271	2359,94	793,82	33,64%
	15020A00700272	2002,72	1730,52	86,41%
	15020A00700273	68,94	35,19	51,05%
	15020A00700274	139,45	73,87	52,97%
	15020A00700275	100,46	94,17	93,73%
	15020A00700276	738,36	638,29	86,45%
	15020A00700277	1197,62	1097,38	91,63%
	15020A00700280	97,65	47,48	48,62%
	15020A00700281	152,88	152,88	100,00%
	15020A00700282	121,64	121,64	100,00%
	15020A00700283	30,05	30,05	100,00%
	15020A00700284	193,96	193,96	100,00%
	15020A00700285	180,00	157,94	87,75%
	15020A00700286	199,67	181,46	90,88%
	15020A00700291	480,63	446,03	92,80%
	15020A00700292	179,54	179,54	100,00%
	15020A00700293	184,90	184,90	100,00%
	15020A00700294	192,51	179,42	93,20%
	15020A00700295	82,04	69,23	84,39%
	15020A00700296	63,55	55,73	87,69%
	15020A00700297	591,65	560,79	94,78%
	15020A00700298	94,18	94,18	100,00%
	15020A00700299	206,29	206,29	100,00%
	15020A00700300	545,12	445,80	81,78%
	15020A00700301	1053,26	97,98	9,30%
	15020A00700302	230,63	49,75	21,57%
	15020A00700303	120,10	120,10	100,00%

Plano Nº <b>0119A-0202</b>	Referencia Catastral	Superficie (m <sup>2</sup> )	Superficie Afectada (m <sup>2</sup> )	Porcentaxe Afectada
	15020A00700304	40,58	40,58	100,00%
	15020A00700305	153,02	146,53	95,76%
	15020A00700306	127,34	56,77	44,58%
	15020A00700310	223,99	194,10	86,66%
	15020A00700311	474,85	345,85	72,83%
	15020A00700314	151,23	75,72	50,07%
	15020A00700315	99,78	92,44	92,64%
	15020A00700316	79,55	74,85	94,09%
	15020A00700317	124,74	116,07	93,05%
	15020A00700318	176,79	81,91	46,33%
	15020A00700319	155,30	155,30	100,00%
	15020A00700320	173,33	173,33	100,00%
	15020A00700321	149,64	149,64	100,00%
	15020A00700322	95,02	95,02	100,00%
	15020A00700323	185,20	185,20	100,00%
	15020A00700324	233,39	233,39	100,00%
	15020A00700325	184,72	184,72	100,00%
	15020A00700326	296,71	232,47	78,35%
	15020A00700327	131,55	28,46	21,64%
	15020A00700328	69,54	33,63	48,36%
	15020A00700329	75,99	75,99	100,00%
	15020A00700330	387,57	356,75	92,05%
	15020A00700331	658,19	144,01	21,88%
	15020A00700332	396,32	78,58	19,83%
	15020A00700333	704,69	0,41	0,06%
	15020A00700363	29745,44	698,54	2,35%
	15020A00700364	598,87	34,64	5,78%
	15020A00700366	209,40	141,58	67,62%
	15020A00700367	2614,80	2402,56	91,88%
	15020A00700368	350,01	338,79	96,80%
	15020A00700369	366,14	283,52	77,43%
	15020A00700371	145,28	110,82	76,28%
	15020A00700372	233,58	153,30	65,63%
	15020A00700373	135,43	92,44	68,26%
	15020A00700374	150,65	80,78	53,62%
	15020A00700375	831,39	451,98	54,36%
	15020A00700377	493,64	373,65	75,69%
	15020A00700378	194,94	6,91	3,54%
	15020A00700379	159,09	151,30	95,10%
	15020A00700380	316,36	87,37	27,62%
	15020A00700381	380,19	9,59	2,52%
	15020A00700383	610,40	196,70	32,23%
	15020A00700384	186,60	169,33	90,74%
	15020A00700385	104,81	94,32	89,99%
	15020A00700386	76,03	63,33	83,29%

Plano Nº <b>0119A-0202</b>	Referencia Catastral	Superficie (m <sup>2</sup> )	Superficie Afectada (m <sup>2</sup> )	Porcentaxe Afectada
	15020A00700389	64,45	40,18	62,34%
	15020A00700390	185,03	185,03	100,00%
	15020A00700391	209,70	209,70	100,00%
	15020A00700392	111,47	111,47	100,00%
	15020A00700393	298,21	62,13	20,84%
	15020A00700394	160,93	131,86	81,94%
	15020A00700395	297,44	296,40	99,65%
	15020A00700396	2185,78	1760,62	80,55%
	15020A00700397	918,48	633,51	68,97%
	15020A00700398	613,57	572,19	93,26%
	15020A00700399	565,05	492,43	87,15%
	15020A00700400	1486,09	1252,21	84,26%
	15020A00700401	3952,50	1014,48	25,67%
	15020A00700402	320,92	279,42	87,07%
	15020A00700403	71,03	71,03	100,00%
	15020A00700404	416,49	296,90	71,29%
	15020A00700407	67,47	50,79	75,27%
	15020A00700408	3925,40	2231,90	56,86%
	15020A00700409	724,97	629,05	86,77%
	15020A00700410	1096,85	506,51	46,18%
	15020A00700411	760,79	539,48	70,91%
	15020A00700412	1617,69	634,23	39,21%
	15020A00700414	253,10	57,95	22,89%
	15020A00700416	291,29	100,31	34,44%
	15020A00700420	98,43	98,43	100,00%
	15020A00700421	61,60	32,56	52,86%
	15020A00700425	146,51	88,44	60,36%
	15020A00700426	130,12	124,80	95,92%
	15020A00700427	585,15	565,25	96,60%
	15020A00700429	3237,17	3154,44	97,44%
	15020A00700430	412,19	412,19	100,00%
	15020A00700431	597,42	534,73	89,51%
	15020A00700432	237,20	182,88	77,10%
	15020A00700433	190,87	51,29	26,87%
	15020A00700434	372,78	189,30	50,78%
	15020A00700435	534,11	480,20	89,91%
	15020A00700436	714,35	712,71	99,77%
	15020A00700438	394,64	356,28	90,28%
	15020A00700439	271,38	258,62	95,30%
	15020A00700440	302,16	270,79	89,62%
	15020A00700441	858,97	403,97	47,03%
	15020A00700443	24,43	0,00	0,01%
	15020A00700444	43,50	3,92	9,02%
	15020A00700445	456,60	1,21	0,27%
	15020A00700454	749,21	8,52	1,14%

Plano Nº <b>0119A-0202</b>	Referencia Catastral	Superficie (m <sup>2</sup> )	Superficie Afectada (m <sup>2</sup> )	Porcentaxe Afectada
	15020A00700456	338,40	10,06	2,97%
	15020A00700457	428,72	2,57	0,60%
	15020A00700773	76,13	46,60	61,21%
	15020A00700778	173,16	167,01	96,45%
	15020A00700779	151,10	123,43	81,69%
	15020A00708000	51789,25	2169,49	4,19%
	15020A00708255	11735,99	3848,50	32,79%
	15020A00708355	624,30	570,21	91,33%
	15020A00708365	1052,39	989,61	94,04%
	15020A00800054	279,20	50,04	17,92%
	15020A00800055	346,23	118,10	34,11%
	15020A00800056	332,29	100,46	30,23%
	15020A00800057	344,09	15,06	4,38%
	15020A00800059	1359,21	1180,57	86,86%
	15020A00800060	1208,96	1024,55	84,75%
	15020A00800063	865,48	862,56	99,66%
	15020A00800064	675,78	94,24	13,95%
	15020A00800115	48447,85	4744,38	9,79%
	15020A01000011	1316,22	494,10	37,54%
	15020A01000016	375,20	358,46	95,54%
	15020A01000019	1946,42	1803,32	92,65%
	15020A01000020	191,61	168,61	88,00%
	15020A01000025	855,59	102,80	12,01%
	15020A01000026	217,28	179,28	82,51%
	15020A01000027	1437,22	1255,22	87,34%
	15020A01000028	1850,60	1362,81	73,64%
	15020A01000029	475,79	305,93	64,30%
	15020A01000030	325,99	246,59	75,64%
	15020A01000031	298,41	239,45	80,24%
	15020A01000032	340,63	281,21	82,56%
	15020A01000033	122,71	122,71	100,00%
	15020A01000034	116,76	77,37	66,27%
	15020A01000035	230,27	150,06	65,17%
	15020A01000036	9582,68	959,01	10,01%
	15020A01000039	152,51	95,08	62,34%
	15020A01000040	307,53	307,53	100,00%
	15020A01000041	329,53	329,53	100,00%
	15020A01000042	140,30	115,00	81,96%
	15020A01000043	125,17	125,17	100,00%
	15020A01000044	98,28	98,28	100,00%
	15020A01000045	726,97	642,32	88,36%
	15020A01000049	715,31	40,86	5,71%
	15020A01000050	613,17	107,53	17,54%
	15020A01000051	1680,05	763,02	45,42%
	15020A01000052	354,61	224,77	63,39%

Plano Nº <b>0119A-0202</b>	Referencia Catastral	Superficie (m <sup>2</sup> )	Superficie Afectada (m <sup>2</sup> )	Porcentaje Afectada
	15020A01000053	648,44	379,24	58,48%
	15020A01000054	535,91	291,98	54,48%
	15020A01000055	290,64	200,14	68,86%
	15020A01000056	655,78	142,76	21,77%
	15020A01000057	20,20	11,99	59,37%
	15020A01000058	22,57	13,65	60,47%
	15020A01000059	22,10	12,16	54,99%
	15020A01000068	1138,95	566,97	49,78%
	15020A01000072	1897,07	594,64	31,35%
	15020A01000075	2021,40	1154,41	57,11%
	15020A01000076	86,34	86,34	100,00%
	15020A01000077	142,46	112,57	79,02%
	15020A01000078	65,95	42,45	64,36%
	15020A01000079	1177,61	980,11	83,23%
	15020A01000080	417,27	417,27	100,00%
	15020A01000081	159,58	159,58	100,00%
	15020A01000082	164,36	164,36	100,00%
	15020A01000083	153,40	153,40	100,00%
	15020A01000084	120,03	120,03	100,00%
	15020A01000085	400,13	400,13	100,00%
	15020A01000086	287,37	287,37	100,00%
	15020A01000087	1641,88	1400,61	85,31%
	15020A01000089	770,03	80,11	10,40%
	15020A01000091	1774,31	1397,86	78,78%
	15020A01000092	719,89	657,59	91,35%
	15020A01000093	225,75	225,75	100,00%
	15020A01000094	214,14	214,14	100,00%
	15020A01000095	166,04	166,04	100,00%
	15020A01000096	497,25	484,10	97,36%
	15020A01000097	313,66	313,66	100,00%
	15020A01000098	321,31	209,23	65,12%
	15020A01000099	73,30	61,04	83,28%
	15020A01000100	138,97	92,79	66,77%
	15020A01000103	356,46	271,75	76,23%
	15020A01000104	209,11	148,94	71,22%
	15020A01000105	199,90	199,90	100,00%
	15020A01000124	797,56	642,84	80,60%
	15020A01000125	348,57	337,98	96,96%
	15020A01000126	510,15	464,22	91,00%
	15020A01000127	350,15	338,70	96,73%
	15020A01000128	376,81	360,24	95,60%
	15020A01000129	655,64	631,13	96,26%
	15020A01000130	1054,80	658,02	62,38%
	15020A01000131	398,58	142,48	35,75%
	15020A01000132	300,51	104,46	34,76%

Plano Nº <b>0119A-0202</b>	Referencia Catastral	Superficie (m <sup>2</sup> )	Superficie Afectada (m <sup>2</sup> )	Porcentaxe Afectada
	15020A01000133	562,77	123,22	21,90%
	15020A01000134	438,95	128,35	29,24%
	15020A01000135	516,77	94,75	18,34%
	15020A01000136	458,88	36,38	7,93%
	15020A01000137	263,69	263,69	100,00%
	15020A01000138	311,29	311,29	100,00%
	15020A01000139	205,44	183,79	89,46%
	15020A01000141	124,22	100,84	81,18%
	15020A01000142	139,31	139,31	100,00%
	15020A01000143	419,76	351,76	83,80%
	15020A01000146	310,92	227,99	73,33%
	15020A01000147	53,59	48,64	90,75%
	15020A01000148	57,45	53,25	92,69%
	15020A01000149	200,46	122,24	60,98%
	15020A01000150	3272,31	2219,88	67,84%
	15020A01000151	429,60	355,73	82,80%
	15020A01000152	543,41	21,81	4,01%
	15020A01000160	269,61	195,77	72,61%
	15020A01000161	322,77	301,22	93,32%
	15020A01000162	516,56	442,33	85,63%
	15020A01000163	108,74	97,16	89,34%
	15020A01000164	35,77	35,77	100,00%
	15020A01000165	98,78	29,46	29,82%
	15020A01000166	954,48	892,24	93,48%
	15020A01000167	228,37	0,04	0,02%
	15020A01000168	532,66	471,22	88,47%
	15020A01000169	654,74	622,38	95,06%
	15020A01000171	284,13	284,13	100,00%
	15020A01000172	547,20	528,08	96,51%
	15020A01000173	185,07	159,70	86,29%
	15020A01000174	1586,86	1001,04	63,08%
	15020A01000179	369,82	291,47	78,81%
	15020A01000180	201,80	152,55	75,59%
	15020A01000181	677,82	446,47	65,87%
	15020A01000182	666,84	411,60	61,72%
	15020A01000183	190,02	60,65	31,92%
	15020A01000184	188,18	73,75	39,19%
	15020A01000185	297,77	164,17	55,13%
	15020A01000189	208,35	141,28	67,81%
	15020A01000190	434,68	414,54	95,37%
	15020A01000191	449,18	449,18	100,00%
	15020A01000192	232,93	225,23	96,70%
	15020A01000193	387,53	358,69	92,56%
	15020A01000194	259,87	223,31	85,93%
	15020A01000195	472,96	348,51	73,69%

Plano Nº <b>0119A-0202</b>	Referencia Catastral	Superficie (m <sup>2</sup> )	Superficie Afectada (m <sup>2</sup> )	Porcentaje Afectada
	15020A01000196	462,29	456,75	98,80%
	15020A01000197	131,19	131,19	100,00%
	15020A01000198	1237,34	1214,40	98,15%
	15020A01000199	3061,70	1856,85	60,65%
	15020A01000200	678,78	614,89	90,59%
	15020A01000201	363,87	342,72	94,19%
	15020A01000202	767,30	731,60	95,35%
	15020A01000203	566,71	542,12	95,66%
	15020A01000204	234,52	141,36	60,28%
	15020A01000205	148,91	148,91	100,00%
	15020A01000206	180,12	131,42	72,96%
	15020A01000207	235,31	227,56	96,71%
	15020A01000211	157,72	34,78	22,05%
	15020A01000216	534,81	485,45	90,77%
	15020A01000217	390,46	372,43	95,38%
	15020A01000218	470,26	449,93	95,68%
	15020A01000219	329,44	311,79	94,64%
	15020A01000220	209,62	200,04	95,43%
	15020A01000221	254,58	240,32	94,40%
	15020A01000222	315,64	315,64	100,00%
	15020A01000223	231,33	231,33	100,00%
	15020A01000224	66,17	66,17	100,00%
	15020A01000225	238,12	238,12	100,00%
	15020A01000226	172,85	172,85	100,00%
	15020A01000227	122,12	122,12	100,00%
	15020A01000228	244,91	244,91	100,00%
	15020A01000229	112,44	112,44	100,00%
	15020A01000230	62,08	62,08	100,00%
	15020A01000231	105,94	79,91	75,43%
	15020A01000232	469,62	281,42	59,93%
	15020A01000233	391,67	31,96	8,16%
	15020A01000237	187,72	98,48	52,46%
	15020A01000238	378,91	378,91	100,00%
	15020A01000239	295,49	228,79	77,43%
	15020A01000240	27,65	27,65	100,00%
	15020A01000241	30,93	30,93	100,00%
	15020A01000242	54,94	48,36	88,03%
	15020A01000243	60,28	45,43	75,36%
	15020A01000244	147,93	111,92	75,66%
	15020A01000245	829,70	783,47	94,43%
	15020A01000247	295,19	194,82	66,00%
	15020A01000251	83,81	45,15	53,88%
	15020A01000252	19,97	19,97	100,00%
	15020A01000253	29,77	13,50	45,34%
	15020A01000254	50,82	37,45	73,69%



Plano Nº <b>0119A-0202</b>	Referencia Catastral	Superficie (m <sup>2</sup> )	Superficie Afectada (m <sup>2</sup> )	Porcentaxe Afectada
	15020A01000291	199,49	165,71	83,07%
	15020A01000294	513,73	119,52	23,27%
	15020A01000295	2402,39	1454,03	60,52%
	15020A01000296	699,73	380,91	54,44%
	15020A01000297	1276,23	295,87	23,18%
	15020A01000298	879,73	872,95	99,23%
	15020A01000299	1203,31	144,26	11,99%
	15020A01000303	3309,43	2950,10	89,14%
	15020A01000304	670,93	621,29	92,60%
	15020A01000306	362,70	301,09	83,01%
	15020A01000307	565,90	534,21	94,40%
	15020A01000308	130,06	113,28	87,10%
	15020A01000309	673,53	667,99	99,18%
	15020A01000310	913,11	633,07	69,33%
	15020A01000311	118,11	117,76	99,71%
	15020A01000312	80,97	70,04	86,50%
	15020A01000313	91,35	75,41	82,55%
	15020A01000314	234,10	174,51	74,55%
	15020A01000315	241,60	181,42	75,09%
	15020A01000316	294,38	103,29	35,09%
	15020A01000317	319,62	70,90	22,18%
	15020A01000318	352,67	11,73	3,33%
	15020A01000319	778,54	54,73	7,03%
	15020A01000324	3117,46	300,75	9,65%
	15020A01000325	339,62	306,44	90,23%
	15020A01000326	121,96	54,44	44,64%
	15020A01000327	111,94	68,98	61,62%
	15020A01000330	618,14	280,02	45,30%
	15020A01000331	1307,18	173,35	13,26%
	15020A01000332	111,49	71,74	64,35%
	15020A01000333	303,49	293,02	96,55%
	15020A01000334	413,73	216,85	52,41%
	15020A01000335	266,38	266,38	100,00%
	15020A01000336	112,46	96,85	86,12%
	15020A01000337	91,89	40,16	43,71%
	15020A01000341	87,85	46,34	52,74%
	15020A01000342	92,24	88,15	95,56%
	15020A01000343	79,40	73,38	92,42%
	15020A01000344	65,62	59,94	91,34%
	15020A01000345	110,44	100,67	91,16%
	15020A01000346	78,43	39,76	50,70%
	15020A01000351	513,36	435,28	84,79%
	15020A01000352	193,03	152,03	78,76%
	15020A01000353	192,27	192,27	100,00%
	15020A01000354	585,04	585,04	100,00%

Plano Nº <b>0119A-0202</b>	Referencia Catastral	Superficie (m <sup>2</sup> )	Superficie Afectada (m <sup>2</sup> )	Porcentaxe Afectada
	15020A01000355	222,12	214,94	96,76%
	15020A01000356	138,04	138,04	100,00%
	15020A01000357	554,97	541,95	97,65%
	15020A01000358	214,35	214,35	100,00%
	15020A01000359	205,82	205,82	100,00%
	15020A01000360	335,03	321,95	96,10%
	15020A01000361	198,30	191,03	96,34%
	15020A01000362	172,97	172,97	100,00%
	15020A01000363	266,03	266,03	100,00%
	15020A01000364	530,35	431,84	81,42%
	15020A01000365	359,99	238,21	66,17%
	15020A01000373	702,04	675,04	96,15%
	15020A01000374	1081,02	960,54	88,85%
	15020A01000387	7459,90	1302,45	17,46%
	15020A01000397	519,58	189,34	36,44%
	15020A01000398	1382,73	227,47	16,45%
	15020A01000399	288,90	233,47	80,81%
	15020A01000400	199,95	173,12	86,58%
	15020A01000401	1517,84	1482,23	97,65%
	15020A01000410	482,72	182,37	37,78%
	15020A01000417	166,85	115,50	69,22%
	15020A01000418	280,13	3,46	1,23%
	15020A01000421	1316,79	541,82	41,15%
	15020A01000422	58,76	50,50	85,94%
	15020A01000423	314,35	304,22	96,78%
	15020A01000426	2475,88	1107,29	44,72%
	15020A01000427	908,99	0,44	0,05%
	15020A01000497	569,36	383,88	67,42%
	15020A01000553	260,81	125,23	48,01%
	15020A01000554	185,87	111,53	60,00%
	15020A01000555	284,10	165,98	58,42%
	15020A01000556	1253,24	533,39	42,56%
	15020A01000557	167,18	151,73	90,76%
	15020A01000558	243,75	204,77	84,01%
	15020A01000559	937,35	207,55	22,14%
	15020A01000561	985,10	951,91	96,63%
	15020A01000562	625,19	356,54	57,03%
	15020A01000563	756,91	444,49	58,72%
	15020A01000564	281,34	193,61	68,82%
	15020A01000565	974,48	307,83	31,59%
	15020A01000566	1071,74	455,61	42,51%
	15020A01000567	1024,70	458,00	44,70%
	15020A01000568	215,70	189,45	87,83%
	15020A01000569	198,51	173,34	87,32%
	15020A01000570	156,09	126,48	81,03%

Plano Nº <b>0119A-0202</b>	Referencia Catastral	Superficie (m <sup>2</sup> )	Superficie Afectada (m <sup>2</sup> )	Porcentaxe Afectada
	15020A01000571	357,54	46,20	12,92%
	15020A01000573	360,51	228,46	63,37%
	15020A01000575	128,56	53,64	41,72%
	15020A01000578	125,80	31,62	25,13%
	15020A01000579	139,76	8,24	5,90%
	15020A01000580	127,28	0,92	0,73%
	15020A01000741	421,71	226,78	53,78%
	15020A01000742	1073,36	588,67	54,84%
	15020A01008006	1000,01	925,95	92,59%
	15020A01008380	14341,83	1880,43	13,11%
	15020A01100001	219,99	121,37	55,17%
	15020A01100002	450,59	409,78	90,94%
	15020A01100003	389,77	318,90	81,82%
	15020A01100004	540,55	354,33	65,55%
	15020A01100005	392,43	186,75	47,59%
	15020A01100006	551,79	306,54	55,55%
	15020A01100007	400,29	182,99	45,71%
	15020A01100008	426,10	276,11	64,80%
	15020A01100009	437,37	363,37	83,08%
	15020A01100013	86,45	41,68	48,21%
	15020A01100014	2070,27	1737,79	83,94%
	15020A01100015	114,14	114,14	100,00%
	15020A01100016	448,45	389,07	86,76%
	15020A01100017	162,42	162,42	100,00%
	15020A01100018	176,65	10,69	6,05%
	15020A01100019	863,61	478,97	55,46%
	15020A01100020	342,59	161,50	47,14%
	15020A01100021	915,98	344,88	37,65%
	15020A01100028	1847,02	458,53	24,83%
	15020A01100064	1310,53	496,87	37,91%
	15020A01100065	316,68	95,88	30,28%
	15020A01100066	715,31	440,17	61,53%
	15020A01100067	909,32	515,42	56,68%
	15020A01100068	766,56	766,56	100,00%
	15020A01100069	1186,05	1152,85	97,20%
	15020A01100070	401,43	389,06	96,92%
	15020A01100071	373,22	352,69	94,50%
	15020A01100072	765,43	584,54	76,37%
	15020A01100078	220,27	162,55	73,80%
	15020A01100080	931,85	327,95	35,19%
	15020A01100112	449,20	1,09	0,24%
	15020A01100113	4424,81	1270,60	28,72%
	15020A01100121	353,06	92,49	26,20%
	15020A01100122	383,94	99,15	25,82%
	15020A01100123	415,73	69,19	16,64%

Plano Nº <b>0119A-0202</b>	Referencia Catastral	Superficie (m <sup>2</sup> )	Superficie Afectada (m <sup>2</sup> )	Porcentaxe Afectada
	15020A01100124	449,38	72,44	16,12%
	15020A01100125	393,81	73,00	18,54%
	15020A01100126	1575,18	89,59	5,69%
	15020A01100140	142,08	34,09	23,99%
	15020A01100141	197,74	188,69	95,42%
	15020A01100142	420,31	398,12	94,72%
	15020A01100143	281,08	266,85	94,94%
	15020A01100144	686,79	301,18	43,85%
	15020A01100145	273,61	224,55	82,07%
	15020A01100146	364,48	345,62	94,83%
	15020A01100147	166,51	161,01	96,69%
	15020A01100148	953,67	813,50	85,30%
	15020A01100149	237,90	231,19	97,18%
	15020A01100150	985,07	921,62	93,56%
	15020A01100151	741,45	709,11	95,64%
	15020A01100152	866,95	790,01	91,13%
	15020A01100153	309,88	292,56	94,41%
	15020A01100154	113,70	49,83	43,82%
	15020A01100157	191,92	77,85	40,57%
	15020A01100158	55,30	32,27	58,35%
	15020A01100160	163,34	111,34	68,17%
	15020A01100162	731,13	72,22	9,88%
	15020A01100163	335,68	221,76	66,06%
	15020A01100170	246,17	175,65	71,35%
	15020A01100171	293,88	241,12	82,05%
	15020A01100172	527,96	423,94	80,30%
	15020A01100173	75,24	73,39	97,55%
	15020A01100174	102,13	97,75	95,71%
	15020A01100175	113,03	111,54	98,68%
	15020A01100176	177,82	172,24	96,86%
	15020A01100177	84,37	77,25	91,57%
	15020A01100178	107,62	99,20	92,17%
	15020A01100179	84,62	84,62	100,00%
	15020A01100180	80,84	80,84	100,00%
	15020A01100181	85,77	85,77	100,00%
	15020A01100182	262,38	253,49	96,61%
	15020A01100183	532,28	515,95	96,93%
	15020A01100184	570,37	553,99	97,13%
	15020A01100185	749,48	710,14	94,75%
	15020A01100186	700,22	356,57	50,92%
	15020A01100196	621,61	419,11	67,42%
	15020A01100199	441,86	276,49	62,57%
	15020A01100200	112,86	30,32	26,86%
	15020A01100201	949,89	651,41	68,58%
	15020A01100204	353,43	243,22	68,82%

Plano Nº <b>0119A-0202</b>	Referencia Catastral	Superficie (m <sup>2</sup> )	Superficie Afectada (m <sup>2</sup> )	Porcentaxe Afectada
	15020A01100205	171,60	171,60	100,00%
	15020A01100206	176,35	176,35	100,00%
	15020A01100207	199,00	199,00	100,00%
	15020A01100208	441,50	384,18	87,02%
	15020A01100209	275,01	267,83	97,39%
	15020A01100210	153,08	57,96	37,86%
	15020A01100211	138,16	58,97	42,68%
	15020A01100212	809,11	750,46	92,75%
	15020A01100213	170,66	170,66	100,00%
	15020A01100214	508,43	399,16	78,51%
	15020A01100215	124,30	107,65	86,61%
	15020A01100216	152,82	137,43	89,93%
	15020A01100217	648,49	599,88	92,50%
	15020A01100218	405,38	345,89	85,32%
	15020A01100219	121,08	38,68	31,94%
	15020A01100220	271,78	174,27	64,12%
	15020A01100221	266,95	157,48	58,99%
	15020A01100222	563,05	317,59	56,40%
	15020A01100223	298,24	133,07	44,62%
	15020A01100224	317,46	118,87	37,44%
	15020A01100225	344,18	145,17	42,18%
	15020A01100227	270,35	203,17	75,15%
	15020A01100228	379,88	119,50	31,46%
	15020A01100229	327,73	121,88	37,19%
	15020A01100230	448,94	191,44	42,64%
	15020A01100231	274,48	126,47	46,08%
	15020A01100232	367,40	161,24	43,89%
	15020A01100233	270,10	130,94	48,48%
	15020A01100234	377,05	165,77	43,96%
	15020A01100235	285,42	128,84	45,14%
	15020A01100236	220,43	97,59	44,27%
	15020A01100237	215,11	104,27	48,47%
	15020A01100238	283,84	144,10	50,77%
	15020A01100239	893,15	545,30	61,05%
	15020A01100280	900,81	34,92	3,88%
	15020A01100281	502,94	162,97	32,40%
	15020A01100283	328,90	61,09	18,57%
	15020A01100284	375,13	36,65	9,77%
	15020A01100285	166,39	5,73	3,44%
	15020A01100290	149,84	61,17	40,82%
	15020A01100291	188,80	170,92	90,53%
	15020A01100292	433,61	394,76	91,04%
	15020A01100293	671,16	614,42	91,55%
	15020A01100294	317,68	291,53	91,77%
	15020A01100295	286,60	263,16	91,82%

Plano Nº <b>0119A-0202</b>	Referencia Catastral	Superficie (m <sup>2</sup> )	Superficie Afectada (m <sup>2</sup> )	Porcentaxe Afectada
	15020A01100296	312,88	192,18	61,42%
	15020A01100401	259,70	77,78	29,95%
	15020A01100402	208,74	126,25	60,48%
	15020A01100403	316,34	227,30	71,85%
	15020A01100404	406,14	341,24	84,02%
	15020A01100405	307,44	278,57	90,61%
	15020A01100406	488,22	457,51	93,71%
	15020A01100407	522,91	266,07	50,88%
	15020A01100408	1258,33	676,44	53,76%
	15020A01100409	171,97	114,79	66,75%
	15020A01100414	764,26	558,41	73,07%
	15020A01100415	679,63	679,63	100,00%
	15020A01100416	577,68	548,73	94,99%
	15020A01100417	2113,92	2025,13	95,80%
	15020A01100418	347,41	329,54	94,86%
	15020A01100419	215,39	113,10	52,51%
	15020A01100421	423,38	15,09	3,56%
	15020A01100422	336,46	110,55	32,86%
	15020A01100423	161,68	46,81	28,95%
	15020A01100424	584,77	34,92	5,97%
	15020A01100498	127,98	106,34	83,09%
	15020A01100499	185,75	100,13	53,91%
	15020A01100500	370,32	253,84	68,54%
	15020A01100512	209,96	17,38	8,28%
	15020A01100513	236,90	236,90	100,00%
	15020A01100514	329,50	329,50	100,00%
	15020A01100515	652,92	652,92	100,00%
	15020A01100516	211,90	211,90	100,00%
	15020A01100517	211,90	211,90	100,00%
	15020A01100518	263,96	263,96	100,00%
	15020A01100519	475,93	475,93	100,00%
	15020A01100520	122,32	122,32	100,00%
	15020A01100521	122,32	104,95	85,80%
	15020A01100522	313,34	308,66	98,51%
	15020A01100523	352,11	136,55	38,78%
	15020A01100524	131,01	76,46	58,36%
	15020A01100538	541,07	95,23	17,60%
	15020A01100539	405,31	104,08	25,68%
	15020A01100540	302,09	129,80	42,97%
	15020A01100541	356,03	188,89	53,05%
	15020A01100542	370,29	202,97	54,81%
	15020A01100543	1524,85	1019,33	66,85%
	15020A01100544	654,34	446,34	68,21%
	15020A01100545	664,65	440,87	66,33%
	15020A01100547	76,36	3,86	5,06%

Plano Nº <b>0119A-0202</b>	Referencia Catastral	Superficie (m <sup>2</sup> )	Superficie Afectada (m <sup>2</sup> )	Porcentaje Afectada
	15020A01100548	102,99	26,30	25,54%
	15020A01100549	96,07	26,25	27,33%
	15020A01100632	425,24	18,81	4,42%
	15020A01100633	318,52	128,06	40,21%
	15020A01100634	518,66	410,38	79,12%
	15020A01100635	683,42	633,66	92,72%
	15020A01100636	352,23	325,71	92,47%
	15020A01100637	252,44	235,27	93,20%
	15020A01100638	61,56	54,77	88,97%
	15020A01100639	134,38	124,02	92,29%
	15020A01100640	123,30	113,74	92,25%
	15020A01100641	278,18	257,16	92,44%
	15020A01100642	259,75	238,94	91,99%
	15020A01100643	139,96	129,14	92,27%
	15020A01100644	80,65	74,92	92,89%
	15020A01100645	56,72	51,49	90,77%
	15020A01100646	139,75	128,31	91,82%
	15020A01100647	145,93	133,60	91,55%
	15020A01100648	830,32	662,01	79,73%
	15020A01100667	80,09	34,35	42,88%
	15020A01100669	154,56	116,86	75,61%
	15020A01100670	202,64	142,38	70,26%
	15020A01100671	310,83	310,83	100,00%
	15020A01100672	70,68	60,30	85,31%
	15020A01100673	500,74	441,37	88,14%
	15020A01100674	204,97	204,97	100,00%
	15020A01100675	179,39	179,39	100,00%
	15020A01100676	23,93	6,06	25,33%
	15020A01100677	83,73	83,73	100,00%
	15020A01100678	145,99	145,99	100,00%
	15020A01100679	129,98	123,39	94,93%
	15020A01100680	156,65	88,04	56,20%
	15020A01100681	167,86	5,81	3,46%
	15020A01100682	576,71	177,12	30,71%
	15020A01100827	1234,94	473,98	38,38%
	15020A01100828	61,24	15,57	25,42%
	15020A01100829	156,84	104,13	66,39%
	15020A01100831	320,02	257,20	80,37%
	15020A01100841	232,93	111,70	47,96%
	15020A01100842	516,08	357,52	69,27%
	15020A01100843	108,26	99,16	91,60%
	15020A01100844	356,41	312,19	87,59%
	15020A01100845	326,55	315,62	96,65%
	15020A01100846	353,16	344,24	97,47%
	15020A01100847	520,92	507,28	97,38%

Plano Nº <b>0119A-0202</b>	Referencia Catastral	Superficie (m <sup>2</sup> )	Superficie Afectada (m <sup>2</sup> )	Porcentaje Afectada
	15020A01100848	225,80	216,54	95,90%
	15020A01100849	180,24	180,24	100,00%
	15020A01100850	906,27	890,42	98,25%
	15020A01100851	426,01	414,99	97,41%
	15020A01100852	651,52	633,66	97,26%
	15020A01100853	416,69	303,28	72,78%
	15020A01100854	663,61	293,49	44,23%
	15020A01100855	450,37	308,96	68,60%
	15020A01100856	139,84	23,56	16,85%
	15020A01100857	499,02	163,34	32,73%
	15020A01100858	309,09	68,58	22,19%
	15020A01100859	476,87	171,36	35,93%
	15020A01100860	366,04	195,38	53,38%
	15020A01100861	369,33	72,17	19,54%
	15020A01100872	613,82	3,74	0,61%
	15020A01101002	288,05	56,95	19,77%
	15020A01101005	589,92	39,95	6,77%
	15020A01101006	1089,95	177,92	16,32%
	15020A01101017	321,73	13,19	4,10%
	15020A01101018	172,05	31,72	18,43%
	15020A01101019	718,83	336,88	46,86%
	15020A01101020	322,57	181,73	56,34%
	15020A01101021	303,79	179,27	59,01%
	15020A01101022	278,46	173,66	62,37%
	15020A01101023	268,15	165,95	61,89%
	15020A01101024	412,80	258,40	62,60%
	15020A01101025	1552,99	388,13	24,99%
	15020A01101026	483,28	385,12	79,69%
	15020A01101027	1614,35	329,20	20,39%
	15020A01101028	524,38	156,23	29,79%
	15020A01101029	411,67	157,04	38,15%
	15020A01101030	539,95	287,94	53,33%
	15020A01101031	346,66	108,13	31,19%
	15020A01101032	332,50	107,90	32,45%
	15020A01101033	322,54	322,54	100,00%
	15020A01101034	596,66	449,64	75,36%
	15020A01101036	156,15	151,36	96,93%
	15020A01101037	146,45	142,59	97,36%
	15020A01101038	171,43	164,52	95,97%
	15020A01101039	219,39	206,22	94,00%
	15020A01101040	268,32	241,91	90,16%
	15020A01101041	257,15	248,75	96,73%
	15020A01101044	776,63	280,24	36,08%
	15020A01101045	333,54	158,22	47,44%
	15020A01101046	186,59	98,89	53,00%



Plano Nº <b>0119A-0202</b>	Referencia Catastral	Superficie (m <sup>2</sup> )	Superficie Afectada (m <sup>2</sup> )	Porcentaxe Afectada
	15020A01101047	208,54	207,16	99,34%
	15020A01101048	381,25	377,84	99,11%
	15020A01101049	279,15	278,43	99,74%
	15020A01101050	191,37	175,03	91,46%
	15020A01101051	106,85	106,85	100,00%
	15020A01101052	78,00	63,27	81,12%
	15020A01101055	48,96	41,85	85,49%
	15020A01101056	440,61	222,93	50,60%
	15020A01101161	148,73	63,14	42,46%
	15020A01101162	101,88	85,03	83,46%
	15020A01101163	88,32	76,60	86,73%
	15020A01101164	130,14	114,95	88,33%
	15020A01101165	104,33	94,69	90,76%
	15020A01101166	142,35	131,21	92,18%
	15020A01101167	405,12	370,11	91,36%
	15020A01101168	595,85	563,72	94,61%
	15020A01101169	222,55	146,87	66,00%
	15020A01101170	183,15	115,36	62,99%
	15020A01101171	202,33	115,44	57,05%
	15020A01101172	171,51	99,64	58,10%
	15020A01101173	154,23	72,06	46,73%
	15020A01101174	279,61	92,49	33,08%
	15020A01101175	385,32	11,86	3,08%
	15020A01101202	535,17	82,11	15,34%
	15020A01101203	601,32	332,19	55,24%
	15020A01101204	229,36	229,36	100,00%
	15020A01101205	587,87	569,30	96,84%
	15020A01101206	68,00	62,31	91,63%
	15020A01101207	84,61	78,04	92,24%
	15020A01101208	92,62	86,03	92,88%
	15020A01101209	100,94	93,39	92,52%
	15020A01101210	760,41	607,30	79,86%
	15020A01101212	381,42	105,90	27,76%
	15020A01101213	775,23	211,67	27,30%
	15020A01101214	357,66	291,90	81,61%
	15020A01101221	49,02	13,29	27,10%
	15020A01101222	174,73	165,21	94,55%
	15020A01101223	26,84	16,27	60,64%
	15020A01101224	43,73	31,80	72,72%
	15020A01101225	105,00	84,92	80,88%
	15020A01101226	307,50	266,84	86,78%
	15020A01101227	260,75	237,24	90,98%
	15020A01101228	116,19	108,08	93,02%
	15020A01101229	167,81	117,09	69,78%
	15020A01101230	286,23	193,17	67,49%

Plano Nº <b>0119A-0202</b>	Referencia Catastral	Superficie (m <sup>2</sup> )	Superficie Afectada (m <sup>2</sup> )	Porcentaxe Afectada
	15020A01101232	206,87	206,87	100,00%
	15020A01101233	410,05	410,05	100,00%
	15020A01101234	127,22	126,72	99,61%
	15020A01101235	441,69	188,05	42,57%
	15020A01101236	83,29	20,18	24,23%
	15020A01101255	374,34	80,88	21,61%
	15020A01101256	279,64	200,28	71,62%
	15020A01101257	266,18	230,02	86,42%
	15020A01101258	920,36	300,30	32,63%
	15020A01101260	214,77	214,77	100,00%
	15020A01101261	211,22	209,52	99,20%
	15020A01101262	476,05	373,09	78,37%
	15020A01101266	460,02	377,78	82,12%
	15020A01101267	138,28	70,13	50,71%
	15020A01101268	1134,43	931,88	82,14%
	15020A01101269	162,00	117,38	72,45%
	15020A01101270	330,11	215,83	65,38%
	15020A01101272	425,70	332,73	78,16%
	15020A01101273	264,10	237,13	89,79%
	15020A01101274	343,70	244,75	71,21%
	15020A01101275	245,73	243,92	99,26%
	15020A01101276	342,14	337,64	98,68%
	15020A01101277	633,95	565,46	89,20%
	15020A01101278	235,37	57,23	24,31%
	15020A01101281	1260,51	497,59	39,48%
	15020A01101282	373,42	6,85	1,84%
	15020A01101436	665,31	252,28	37,92%
	15020A01101437	238,16	223,21	93,73%
	15020A01101438	263,95	252,20	95,55%
	15020A01101439	1007,00	981,61	97,48%
	15020A01101440	731,74	717,63	98,07%
	15020A01101441	298,75	292,54	97,92%
	15020A01101442	268,22	264,04	98,44%
	15020A01101443	276,53	242,27	87,61%
	15020A01101444	238,56	228,44	95,75%
	15020A01101445	1106,37	360,70	32,60%
	15020A01101447	149,91	0,11	0,07%
	15020A01101588	269,18	45,72	16,98%
	15020A01101590	267,48	29,51	11,03%
	15020A01101591	1089,73	1015,34	93,17%
	15020A01101592	270,79	262,34	96,88%
	15020A01101593	344,17	334,52	97,19%
	15020A01101594	251,48	242,17	96,30%
	15020A01101595	304,69	295,76	97,07%
	15020A01101596	172,24	108,36	62,91%

Plano Nº <b>0119A-0202</b>	Referencia Catastral	Superficie (m <sup>2</sup> )	Superficie Afectada (m <sup>2</sup> )	Porcentaxe Afectada
	15020A01101597	1231,45	939,83	76,32%
	15020A01101598	530,41	424,87	80,10%
	15020A01101599	917,40	691,56	75,38%
	15020A01101600	245,75	233,48	95,01%
	15020A01101601	380,63	364,86	95,86%
	15020A01101602	306,97	284,44	92,66%
	15020A01101603	219,42	55,39	25,24%
	15020A01101604	133,77	126,45	94,53%
	15020A01101605	583,62	442,77	75,87%
	15020A01101606	676,86	632,51	93,45%
	15020A01101607	181,01	139,40	77,01%
	15020A01101608	124,67	67,61	54,23%
	15020A01101609	360,98	276,83	76,69%
	15020A01101611	1063,51	840,35	79,02%
	15020A01101612	322,41	277,98	86,22%
	15020A01101613	441,95	5,05	1,14%
	15020A01101614	235,73	28,69	12,17%
	15020A01101615	233,29	65,35	28,01%
	15020A01101616	277,83	167,72	60,37%
	15020A01101617	258,80	203,22	78,52%
	15020A01101618	189,69	70,63	37,24%
	15020A01101620	254,16	51,19	20,14%
	15020A01101621	243,11	39,77	16,36%
	15020A01101622	571,25	135,56	23,73%
	15020A01101623	216,01	98,57	45,63%
	15020A01101627	938,94	148,48	15,81%
	15020A01101628	196,33	87,40	44,52%
	15020A01101629	173,93	83,33	47,91%
	15020A01101630	422,35	218,41	51,71%
	15020A01101631	560,28	263,47	47,02%
	15020A01101632	512,06	512,06	100,00%
	15020A01101633	269,94	269,94	100,00%
	15020A01101634	235,58	235,58	100,00%
	15020A01101635	237,50	237,50	100,00%
	15020A01101636	894,08	471,74	52,76%
	15020A01101736	232,25	80,05	34,47%
	15020A01101739	240,96	1,81	0,75%
	15020A01101740	158,48	86,96	54,87%
	15020A01101743	207,33	96,27	46,43%
	15020A01101744	454,87	337,46	74,19%
	15020A01101752	376,84	252,27	66,94%
	15020A01101753	210,59	153,45	72,87%
	15020A01101754	283,26	254,68	89,91%
	15020A01101755	595,28	539,86	90,69%
	15020A01101756	453,11	303,17	66,91%

Plano Nº <b>0119A-0202</b>	Referencia Catastral	Superficie (m <sup>2</sup> )	Superficie Afectada (m <sup>2</sup> )	Porcentaxe Afectada
	15020A01101757	1372,60	1372,60	100,00%
	15020A01101758	221,52	221,52	100,00%
	15020A01101759	207,10	207,10	100,00%
	15020A01101760	184,39	184,39	100,00%
	15020A01101761	368,74	250,32	67,88%
	15020A01101762	492,44	492,44	100,00%
	15020A01101763	167,85	167,85	100,00%
	15020A01101764	107,27	97,06	90,48%
	15020A01101765	404,59	343,88	85,00%
	15020A01101766	260,47	85,50	32,83%
	15020A01101767	120,94	13,23	10,94%
	15020A01101897	234,56	5,57	2,37%
	15020A01101898	231,90	54,21	23,38%
	15020A01101899	156,00	65,44	41,95%
	15020A01101900	109,22	59,39	54,38%
	15020A01101903	250,13	170,38	68,12%
	15020A01101904	922,86	340,51	36,90%
	15020A01101905	195,54	181,49	92,82%
	15020A01101906	368,97	227,79	61,74%
	15020A01101907	601,84	380,47	63,22%
	15020A01101908	506,78	328,79	64,88%
	15020A01101909	924,96	520,43	56,27%
	15020A01101910	441,46	159,50	36,13%
	15020A01101911	591,26	256,47	43,38%
	15020A01101912	344,40	163,38	47,44%
	15020A01101913	330,89	145,49	43,97%
	15020A01101914	382,93	169,58	44,29%
	15020A01101916	1422,94	664,03	46,67%
	15020A01101917	932,86	389,73	41,78%
	15020A01101918	731,74	327,09	44,70%
	15020A01101919	318,54	51,90	16,29%
	15020A01101920	129,23	123,66	95,69%
	15020A01101923	216,18	207,84	96,14%
	15020A01101924	424,63	410,44	96,66%
	15020A01101925	1027,93	156,94	15,27%
	15020A01101926	728,27	29,57	4,06%
	15020A01101927	199,29	199,29	100,00%
	15020A01101928	177,83	111,31	62,59%
	15020A01101929	145,52	131,55	90,40%
	15020A01101930	144,80	133,73	92,35%
	15020A01101931	211,87	211,87	100,00%
	15020A01101932	232,57	161,15	69,29%
	15020A01101933	310,30	213,85	68,92%
	15020A01101934	138,10	128,09	92,75%
	15020A01101935	135,78	122,05	89,89%

Plano Nº <b>0119A-0202</b>	Referencia Catastral	Superficie (m <sup>2</sup> )	Superficie Afectada (m <sup>2</sup> )	Porcentaxe Afectada
	15020A01101936	170,74	152,63	89,40%
	15020A01101937	204,01	180,47	88,46%
	15020A01101938	248,58	224,43	90,28%
	15020A01101939	694,03	414,02	59,65%
	15020A01101944	151,15	25,54	16,90%
	15020A01101945	188,36	21,79	11,57%
	15020A01101946	112,60	112,60	100,00%
	15020A01101947	195,69	170,84	87,30%
	15020A01101948	84,96	74,28	87,43%
	15020A01101949	116,71	101,83	87,25%
	15020A01101950	103,14	51,47	49,91%
	15020A01101952	366,55	22,08	6,02%
	15020A01101953	431,95	379,32	87,82%
	15020A01101954	294,12	25,39	8,63%
	15020A01101955	197,00	175,41	89,04%
	15020A01101956	220,37	178,95	81,20%
	15020A01101958	153,37	1,04	0,68%
	15020A01101963	265,46	120,44	45,37%
	15020A01101964	466,55	224,70	48,16%
	15020A01101965	53,08	53,08	100,00%
	15020A01101966	387,60	341,62	88,14%
	15020A01101967	372,75	325,21	87,25%
	15020A01101968	1133,74	802,06	70,74%
	15020A01101972	189,65	61,01	32,17%
	15020A01101973	787,70	705,59	89,58%
	15020A01101975	410,33	80,84	19,70%
	15020A01101976	533,01	344,58	64,65%
	15020A01101977	162,05	60,11	37,10%
	15020A01101978	463,33	26,53	5,73%
	15020A01101979	189,93	160,53	84,52%
	15020A01101980	280,29	224,16	79,97%
	15020A01101981	2648,55	2474,22	93,42%
	15020A01101985	754,61	711,42	94,28%
	15020A01101986	490,55	207,23	42,24%
	15020A01101987	259,40	107,20	41,32%
	15020A01101988	245,22	97,50	39,76%
	15020A01101989	514,52	253,97	49,36%
	15020A01101990	238,00	238,00	100,00%
	15020A01101991	198,95	170,48	85,69%
	15020A01101992	156,51	121,53	77,65%
	15020A01101993	79,53	48,56	61,06%
	15020A01101994	33,66	33,66	100,00%
	15020A01101996	114,18	94,43	82,71%
	15020A01101999	26,03	10,96	42,11%
	15020A01102000	22,84	22,84	100,00%

Plano Nº <b>0119A-0202</b>	Referencia Catastral	Superficie (m <sup>2</sup> )	Superficie Afectada (m <sup>2</sup> )	Porcentaxe Afectada
	15020A01102001	47,24	47,24	100,00%
	15020A01102002	32,79	32,79	100,00%
	15020A01102003	20,45	20,45	100,00%
	15020A01102004	100,14	42,53	42,47%
	15020A01102005	57,31	44,63	77,87%
	15020A01102006	22,99	22,99	100,00%
	15020A01102007	66,10	66,10	100,00%
	15020A01102008	97,31	97,31	100,00%
	15020A01102009	16,73	16,73	100,00%
	15020A01102010	16,72	16,72	100,00%
	15020A01102011	21,98	21,98	100,00%
	15020A01102012	18,53	18,53	100,00%
	15020A01102013	17,62	17,62	100,00%
	15020A01102014	49,15	49,15	100,00%
	15020A01102015	109,78	109,78	100,00%
	15020A01102016	23,34	23,34	100,00%
	15020A01102017	24,58	24,58	100,00%
	15020A01102018	13,54	13,54	100,00%
	15020A01102019	66,95	66,95	100,00%
	15020A01102020	801,79	795,16	99,17%
	15020A01102026	50,37	23,79	47,24%
	15020A01102041	839,53	723,32	86,16%
	15020A01102042	1014,96	944,15	93,02%
	15020A01102043	378,40	369,69	97,70%
	15020A01102044	331,84	331,84	100,00%
	15020A01102045	25,36	25,36	100,00%
	15020A01102046	75,74	75,74	100,00%
	15020A01102047	632,42	632,42	100,00%
	15020A01102048	53,47	53,47	100,00%
	15020A01102049	682,14	655,19	96,05%
	15020A01102050	25,59	25,59	100,00%
	15020A01102051	136,21	92,85	68,17%
	15020A01102052	229,60	65,44	28,50%
	15020A01102053	300,50	33,27	11,07%
	15020A01102056	89,22	0,25	0,29%
	15020A01102058	47,71	8,14	17,06%
	15020A01102059	1118,04	809,04	72,36%
	15020A01102060	263,85	209,78	79,51%
	15020A01102061	177,99	168,97	94,93%
	15020A01102062	176,36	129,01	73,15%
	15020A01102063	307,86	272,14	88,40%
	15020A01102064	474,97	441,91	93,04%
	15020A01102065	386,06	377,78	97,85%
	15020A01102066	364,25	356,87	97,97%
	15020A01102067	921,56	906,74	98,39%

Plano Nº <b>0119A-0202</b>	Referencia Catastral	Superficie (m <sup>2</sup> )	Superficie Afectada (m <sup>2</sup> )	Porcentaxe Afectada
	15020A01102068	397,68	355,51	89,40%
	15020A01102072	598,20	541,60	90,54%
	15020A01102074	80,80	42,97	53,18%
	15020A01102075	313,69	265,59	84,67%
	15020A01102079	249,37	178,47	71,57%
	15020A01102080	1118,51	1048,32	93,72%
	15020A01102082	707,14	657,12	92,93%
	15020A01102083	79,51	79,51	100,00%
	15020A01102084	360,55	360,55	100,00%
	15020A01102085	478,94	424,64	88,66%
	15020A01102102	169,01	123,62	73,14%
	15020A01102104	224,20	215,22	96,00%
	15020A01102105	267,26	222,24	83,16%
	15020A01102106	275,30	275,30	100,00%
	15020A01102107	604,66	579,97	95,92%
	15020A01102108	398,19	350,89	88,12%
	15020A01102109	312,66	252,39	80,72%
	15020A01102110	190,46	127,76	67,08%
	15020A01102111	440,83	175,75	39,87%
	15020A01102112	196,05	171,65	87,55%
	15020A01102113	185,56	135,52	73,04%
	15020A01102114	233,70	184,60	78,99%
	15020A01102115	230,38	216,51	93,98%
	15020A01102116	194,25	194,25	100,00%
	15020A01102117	114,50	114,50	100,00%
	15020A01102118	122,08	122,08	100,00%
	15020A01102119	206,59	206,59	100,00%
	15020A01102120	860,22	860,22	100,00%
	15020A01102121	414,87	362,32	87,33%
	15020A01102122	66,75	35,39	53,01%
	15020A01102123	452,61	142,31	31,44%
	15020A01102126	292,04	39,22	13,43%
	15020A01102127	576,22	414,42	71,92%
	15020A01102129	2719,44	1264,58	46,50%
	15020A01102131	166,64	166,64	100,00%
	15020A01102132	217,98	217,98	100,00%
	15020A01102133	388,41	388,41	100,00%
	15020A01102134	329,66	329,66	100,00%
	15020A01102135	253,23	253,23	100,00%
	15020A01102136	365,38	365,38	100,00%
	15020A01102137	279,47	279,47	100,00%
	15020A01102138	466,40	466,40	100,00%
	15020A01102139	71,74	71,74	100,00%
	15020A01102140	449,95	449,95	100,00%
	15020A01102141	172,23	172,23	100,00%

Plano Nº <b>0119A-0202</b>	Referencia Catastral	Superficie (m <sup>2</sup> )	Superficie Afectada (m <sup>2</sup> )	Porcentaxe Afectada
	15020A01102142	237,00	237,00	100,00%
	15020A01102143	245,00	245,00	100,00%
	15020A01102144	331,00	331,00	100,00%
	15020A01102145	117,66	117,66	100,00%
	15020A01102146	94,44	94,44	100,00%
	15020A01102147	562,72	401,54	71,36%
	15020A01102151	796,33	592,23	74,37%
	15020A01102152	278,51	268,93	96,56%
	15020A01102153	226,74	217,27	95,82%
	15020A01102154	430,33	410,95	95,50%
	15020A01102155	125,01	125,01	100,00%
	15020A01102156	302,10	286,89	94,96%
	15020A01102162	216,79	175,17	80,80%
	15020A01102163	230,78	230,78	100,00%
	15020A01102167	293,18	200,34	68,33%
	15020A01102168	177,15	146,38	82,63%
	15020A01102169	108,42	53,92	49,73%
	15020A01102170	503,70	391,66	77,76%
	15020A01102171	641,89	503,39	78,42%
	15020A01102172	123,08	109,52	88,99%
	15020A01102173	120,73	106,26	88,01%
	15020A01102174	162,72	117,20	72,02%
	15020A01102175	60,78	40,27	66,25%
	15020A01102176	92,91	0,49	0,53%
	15020A01102181	3502,50	173,81	4,96%
	15020A01102182	587,29	265,45	45,20%
	15020A01102193	15879,37	10,84	0,07%
	15020A01102194	1880,23	50,10	2,66%
	15020A01102195	9595,51	57,70	0,60%
	15020A01102196	228,06	43,26	18,97%
	15020A01102199	1397,45	599,74	42,92%
	15020A01102200	122,86	87,13	70,92%
	15020A01102201	156,23	156,23	100,00%
	15020A01102202	292,54	292,54	100,00%
	15020A01102203	366,51	366,51	100,00%
	15020A01102205	126,63	31,20	24,64%
	15020A01102206	188,61	39,30	20,84%
	15020A01102207	226,06	226,06	100,00%
	15020A01102208	219,65	219,65	100,00%
	15020A01102209	243,37	243,37	100,00%
	15020A01102210	349,46	343,67	98,34%
	15020A01102211	396,68	358,73	90,43%
	15020A01102212	105,82	86,76	81,99%
	15020A01102213	784,32	524,92	66,93%
	15020A01102214	391,69	227,10	57,98%



Plano Nº <b>0119A-0202</b>	Referencia Catastral	Superficie (m <sup>2</sup> )	Superficie Afectada (m <sup>2</sup> )	Porcentaxe Afectada
	15020A01102215	436,94	150,57	34,46%
	15020A01102216	189,87	176,91	93,17%
	15020A01102217	223,35	171,77	76,91%
	15020A01102218	197,11	119,23	60,49%
	15020A01102219	185,44	111,63	60,20%
	15020A01102220	236,23	145,07	61,41%
	15020A01102221	250,23	235,28	94,03%
	15020A01102222	232,54	78,68	33,83%
	15020A01102223	330,52	180,01	54,46%
	15020A01102224	226,69	140,58	62,01%
	15020A01102225	342,55	312,93	91,35%
	15020A01102226	351,65	224,75	63,91%
	15020A01102228	253,41	192,24	75,86%
	15020A01102229	252,75	232,36	91,93%
	15020A01102230	178,76	127,56	71,36%
	15020A01102231	166,98	124,12	74,33%
	15020A01102232	422,00	323,16	76,58%
	15020A01102233	325,79	246,75	75,74%
	15020A01102234	197,05	153,00	77,64%
	15020A01102235	180,10	138,17	76,72%
	15020A01102236	253,05	189,29	74,80%
	15020A01102237	252,13	185,66	73,64%
	15020A01102238	318,16	248,95	78,25%
	15020A01102239	592,90	431,47	72,77%
	15020A01102240	220,71	170,10	77,07%
	15020A01102241	172,42	134,74	78,15%
	15020A01102242	195,05	144,05	73,85%
	15020A01102243	261,23	125,73	48,13%
	15020A01102244	245,62	100,42	40,89%
	15020A01102245	245,23	233,32	95,14%
	15020A01102246	170,28	162,48	95,42%
	15020A01102247	109,19	103,37	94,66%
	15020A01102248	368,31	255,30	69,31%
	15020A01102249	2313,19	1205,73	52,12%
	15020A01102251	1040,04	872,69	83,91%
	15020A01102307	435,62	240,54	55,22%
	15020A01102324	877,58	653,52	74,47%
	15020A01102326	933,60	649,05	69,52%
	15020A01102328	811,11	555,44	68,48%
	15020A01102329	505,56	455,35	90,07%
	15020A01102332	503,54	459,63	91,28%
	15020A01102334	606,94	558,54	92,03%
	15020A01102336	313,50	292,13	93,18%
	15020A01102337	325,55	310,34	95,33%
	15020A01102338	481,38	466,85	96,98%

Plano Nº <b>0119A-0202</b>	Referencia Catastral	Superficie (m <sup>2</sup> )	Superficie Afectada (m <sup>2</sup> )	Porcentaxe Afectada
	15020A01102341	574,89	547,42	95,22%
	15020A01102342	219,97	210,08	95,50%
	15020A01102343	220,46	209,65	95,09%
	15020A01102344	308,80	241,73	78,28%
	15020A01102345	127,81	121,89	95,37%
	15020A01102346	387,27	387,27	100,00%
	15020A01102353	121,28	1,06	0,87%
	15020A01102354	405,85	184,91	45,56%
	15020A01102355	123,01	53,26	43,30%
	15020A01102356	379,94	285,74	75,21%
	15020A01102357	261,75	211,75	80,90%
	15020A01102358	597,49	502,76	84,14%
	15020A01102359	506,58	447,80	88,40%
	15020A01102360	709,54	637,33	89,82%
	15020A01102361	322,28	310,77	96,43%
	15020A01102362	1910,10	25,07	1,31%
	15020A01102363	690,52	109,53	15,86%
	15020A01102367	2264,31	102,38	4,52%
	15020A01102390	57,67	0,03	0,05%
	15020A01102391	73,32	39,50	53,87%
	15020A01102392	73,54	67,47	91,74%
	15020A01102393	77,37	70,59	91,23%
	15020A01102394	72,18	65,53	90,78%
	15020A01102395	75,78	54,21	71,54%
	15020A01102396	120,29	3,18	2,64%
	15020A01102399	72,21	3,44	4,76%
	15020A01102402	283,22	6,11	2,16%
	15020A01102403	209,88	8,51	4,05%
	15020A01102404	361,56	18,94	5,24%
	15020A01102405	104,02	24,52	23,57%
	15020A01102408	83,67	28,51	34,08%
	15020A01102409	138,95	25,15	18,10%
	15020A01102411	67,86	25,29	37,27%
	15020A01102412	237,12	45,83	19,33%
	15020A01102413	294,30	69,00	23,45%
	15020A01102414	246,22	62,63	25,44%
	15020A01102416	159,63	79,54	49,83%
	15020A01102417	747,39	171,27	22,92%
	15020A01102418	33,10	33,10	100,00%
	15020A01102419	301,04	84,04	27,92%
	15020A01102420	266,92	66,88	25,06%
	15020A01102421	217,37	58,00	26,68%
	15020A01102422	215,47	50,05	23,23%
	15020A01102423	368,98	102,98	27,91%
	15020A01102424	260,62	63,10	24,21%

Plano Nº <b>0119A-0202</b>	Referencia Catastral	Superficie (m <sup>2</sup> )	Superficie Afectada (m <sup>2</sup> )	Porcentaxe Afectada
	15020A01102425	151,62	40,92	26,99%
	15020A01102427	119,29	62,69	52,55%
	15020A01102428	201,99	93,20	46,14%
	15020A01102430	213,07	50,32	23,61%
	15020A01102431	177,36	41,35	23,31%
	15020A01102432	179,49	47,32	26,36%
	15020A01102433	177,49	43,84	24,70%
	15020A01102434	142,27	36,04	25,33%
	15020A01102435	222,05	46,82	21,08%
	15020A01102436	221,12	52,95	23,95%
	15020A01102437	205,97	59,39	28,84%
	15020A01102438	236,83	70,05	29,58%
	15020A01102439	454,51	81,55	17,94%
	15020A01102440	103,59	103,59	100,00%
	15020A01102441	85,00	85,00	100,00%
	15020A01102442	350,87	83,28	23,74%
	15020A01102443	463,07	242,74	52,42%
	15020A01102444	491,40	196,01	39,89%
	15020A01102445	232,24	126,72	54,56%
	15020A01102446	641,27	365,51	57,00%
	15020A01102447	448,00	216,08	48,23%
	15020A01102448	224,64	106,22	47,28%
	15020A01102449	315,45	275,25	87,26%
	15020A01102452	251,40	99,85	39,72%
	15020A01102453	373,69	173,12	46,33%
	15020A01102454	109,03	100,79	92,44%
	15020A01102457	126,93	87,43	68,88%
	15020A01102458	93,19	83,82	89,95%
	15020A01102461	80,74	75,94	94,06%
	15020A01102462	187,13	78,67	42,04%
	15020A01102463	498,13	437,35	87,80%
	15020A01102464	284,89	0,51	0,18%
	15020A01102465	419,38	399,61	95,28%
	15020A01102466	187,61	185,87	99,07%
	15020A01102467	72,50	66,17	91,26%
	15020A01102468	66,61	57,81	86,78%
	15020A01102469	180,23	156,54	86,85%
	15020A01102470	176,81	112,77	63,78%
	15020A01102471	232,07	175,98	75,83%
	15020A01102472	347,11	233,85	67,37%
	15020A01102473	294,16	189,01	64,25%
	15020A01102474	84,04	82,14	97,74%
	15020A01102475	256,35	201,91	78,76%
	15020A01102476	76,77	24,76	32,25%
	15020A01102477	1567,99	1448,41	92,37%

Plano Nº <b>0119A-0202</b>	Referencia Catastral	Superficie (m <sup>2</sup> )	Superficie Afectada (m <sup>2</sup> )	Porcentaxe Afectada
	15020A01102478	531,33	531,33	100,00%
	15020A01102479	120,23	120,23	100,00%
	15020A01102480	47,35	47,35	100,00%
	15020A01102481	99,75	99,75	100,00%
	15020A01102482	137,60	137,60	100,00%
	15020A01102483	190,29	184,93	97,18%
	15020A01102484	111,90	96,59	86,32%
	15020A01102485	122,22	93,19	76,24%
	15020A01102491	602,73	552,92	91,74%
	15020A01102497	122,73	75,31	61,37%
	15020A01102498	391,21	79,92	20,43%
	15020A01102504	40,67	7,38	18,16%
	15020A01102505	278,99	30,39	10,89%
	15020A01102506	923,78	560,76	60,70%
	15020A01102526	419,97	363,36	86,52%
	15020A01102527	1067,63	474,03	44,40%
	15020A01102528	590,86	254,29	43,04%
	15020A01102530	1339,73	656,75	49,02%
	15020A01102532	1460,51	779,43	53,37%
	15020A01102533	3179,83	1313,28	41,30%
	15020A01102613	537,35	21,87	4,07%
	15020A01102615	39,29	30,71	78,16%
	15020A01102617	347,24	220,71	63,56%
	15020A01102622	13743,06	732,45	5,33%
	15020A01102623	2934,01	1031,59	35,16%
	15020A01102628	174,30	20,52	11,77%
	15020A01102633	828,24	766,44	92,54%
	15020A01102634	1939,87	832,51	42,92%
	15020A01200780	1881,00	1426,63	75,84%
	15020A01200781	369,01	286,20	77,56%
	15020A01200789	155,11	77,34	49,86%
	15020A01200790	316,14	297,20	94,01%
	15020A01200791	218,44	205,12	93,90%
	15020A01200792	208,50	196,47	94,23%
	15020A01200793	840,67	709,39	84,38%
	15020A01200794	179,65	64,01	35,63%
	15020A01200795	103,50	55,44	53,56%
	15020A01200796	224,68	175,00	77,89%
	15020A01200797	152,91	124,75	81,58%
	15020A01200798	960,21	758,54	79,00%
	15020A01200807	168,78	104,74	62,06%
	15020A01200808	625,88	492,89	78,75%
	15020A01200809	285,79	277,56	97,12%
	15020A01200810	349,14	340,74	97,59%
	15020A01200811	402,70	363,53	90,27%

Plano Nº <b>0119A-0202</b>	Referencia Catastral	Superficie (m <sup>2</sup> )	Superficie Afectada (m <sup>2</sup> )	Porcentaxe Afectada
	15020A01200814	260,00	111,62	42,93%
	15020A01200815	310,57	122,38	39,40%
	15020A01200816	357,72	213,20	59,60%
	15020A01200817	752,03	341,20	45,37%
	15020A01200819	927,12	523,73	56,49%
	15020A01200824	331,67	208,21	62,78%
	15020A01200825	331,92	331,92	100,00%
	15020A01200826	283,76	283,76	100,00%
	15020A01200827	361,97	358,53	99,05%
	15020A01200828	840,63	704,18	83,77%
	15020A01200846	518,78	60,89	11,74%
	15020A01200858	10842,44	4252,31	39,22%
	15020A01200865	525,80	467,76	88,96%
	15020A01200866	232,68	232,68	100,00%
	15020A01200867	283,71	29,84	10,52%
	15020A01200868	318,91	34,15	10,71%
	15020A01200869	322,19	30,65	9,51%
	15020A01200870	394,19	267,56	67,87%
	15020A01201262	119,34	107,81	90,34%
	15020A01201263	99,70	89,62	89,89%
	15020A01201275	1647,45	760,48	46,16%
	15020A01208656	2149,48	1715,18	79,79%
	15020A01208661	726,42	617,86	85,06%
	15020A04001523	208,01	0,18	0,08%
	15020A04001524	319,73	78,70	24,61%
	15020A04001525	372,39	162,13	43,54%
	15020A04001526	445,71	307,31	68,95%
	15020A04001527	536,02	495,75	92,49%
	15020A04001528	304,62	290,51	95,37%
	15020A04001529	346,31	329,96	95,28%
	15020A04001530	372,66	352,87	94,69%
	15020A04001531	393,63	372,86	94,72%
	15020A04001532	357,54	265,48	74,25%
	15020A04001534	172,79	3,56	2,06%
	15020A04001535	91,50	6,02	6,58%
	15020A04001536	87,21	13,12	15,04%
	15020A04001537	150,03	47,55	31,70%
	15020A04001538	89,50	64,14	71,66%
	15020A04001539	529,62	332,34	62,75%
	15020A04001540	198,12	198,12	100,00%
	15020A04001541	40,35	17,65	43,74%
	15020A04001542	40,01	23,85	59,62%
	15020A04001543	155,84	155,84	100,00%
	15020A04001544	176,38	176,38	100,00%
	15020A04001545	211,21	210,88	99,84%

Plano Nº <b>0119A-0202</b>	Referencia Catastral	Superficie (m <sup>2</sup> )	Superficie Afectada (m <sup>2</sup> )	Porcentaje Afectada
	15020A04001546	266,95	251,14	94,08%
	15020A04001547	103,20	39,13	37,91%
	8894501MH8389S	24080,79	8738,73	36,29%
	9186303MH8398N	127,70	119,35	93,47%
	9186304MH8398N	54,38	27,62	50,80%
	9186305MH8398N	118,50	109,88	92,73%
	9186306MH8398N	105,10	100,43	95,56%
	9186307MH8398N	161,55	135,97	84,17%
	9186308MH8398N	412,96	306,55	74,23%
	9186313MH8398N	52,62	52,62	100,00%
	9186314MH8398N	40,29	40,29	100,00%
	9186315MH8398N	27,79	27,79	100,00%
	9186316MH8398N	103,26	103,26	100,00%
	9186317MH8398N	98,61	91,97	93,27%
	9186318MH8398N	117,77	108,87	92,45%
	9186319MH8398N	148,87	88,46	59,42%
	9186322MH8398N	54,10	53,61	99,11%
	9186323MH8398N	24,16	24,16	100,00%
	9186324MH8398N	59,19	59,19	100,00%
	9285302MH8398N	696,48	50,22	7,21%
	9285305MH8398N	675,62	257,95	38,18%
	9287301MH8398N	139,72	0,33	0,24%
	9384305MH8398S	650,15	371,02	57,07%
	9384306MH8398S	625,94	413,98	66,14%
	9483502MH8398S	793,16	337,93	42,61%
	9483503MH8398S	288,30	202,38	70,20%
	9483904MH8398S	2117,64	1068,60	50,46%
	9483905MH8398S	544,03	229,96	42,27%
	9484903MH8398S	1340,94	889,92	66,37%
	9585904MH8348N	1040,42	703,60	67,63%
	9585905MH8398N	888,55	617,71	69,52%
	9585906MH8398N	733,18	516,46	70,44%
	9585907MH8398N	135,36	0,05	0,03%
	9585908MH8398N	1654,54	718,62	43,43%
	9585909MH8398N	306,50	43,64	14,24%
	9687913MH8398N	330,20	277,19	83,95%
	9687914MH8398N	149,48	144,03	96,36%
	9687915MH8398N	112,68	108,60	96,38%
	9687916MH8398N	116,93	73,41	62,78%
	9687918MH8398N	656,41	402,35	61,30%
	9687919MH8398N	486,99	333,19	68,42%
	9788101MH8398N	4515,92	1205,97	26,70%
	9886308MH8398N	2426,63	2096,35	86,39%
	9886504MH8398N	57,53	40,28	70,02%
	9886505MH8398N	135,25	103,77	76,73%

<b>Plano Nº 0119A-0202</b>	<b>Referencia Catastral</b>	<b>Superficie (m<sup>2</sup>)</b>	<b>Superficie Afectada (m<sup>2</sup>)</b>	<b>Porcentaxe Afectada</b>
	9886907MH8398N	1341,26	166,24	12,39%
	9887201MH8398N	521,15	407,34	78,16%
	9887203MH8398N	892,47	348,65	39,07%
	9887206MH8398N	534,17	416,18	77,91%
	9987601MH8398N	660,73	385,55	58,35%
	9987604MH8398N	539,54	433,46	80,34%
	9987606MH8398N	405,20	83,85	20,69%
	9988502MH8398N	3913,55	2064,04	52,74%

Plano Nº <b>0119A-0203</b>	Referencia Catastral	Superficie (m <sup>2</sup> )	Superficie Afectada (m <sup>2</sup> )	Porcentaxe Afectada
	000600100MH93E	2001,94	266,25	13,30%
	000600200MH93E	265,84	7,90	2,97%
	001100600MH93E	193,41	30,89	15,97%
	001101200MH93E	793,63	308,28	38,84%
	001101600MH93E	795,55	122,95	15,45%
	001101700MH93E	45,79	23,53	51,39%
	001600300MH93E	1561,80	412,17	26,39%
	001604900MH93E	682,69	593,85	86,99%
	001605000MH93E	585,43	15,13	2,58%
	0561401MH9306S	40,37	21,44	53,11%
	0563207MH9306S	1859,32	930,61	50,05%
	0656305MH9306N	1732,71	766,60	44,24%
	0656310MH9306N	336,63	204,68	60,80%
	0656311MH9306N	596,21	576,47	96,69%
	0656319MH9306N	184,10	175,79	95,48%
	0656402MH9305N	588,43	305,12	51,85%
	0762202MH9306S	183,31	29,86	16,29%
	0762203MH9306S	179,47	152,34	84,88%
	0762204MH9306S	17,70	7,11	40,19%
	0762214MH9306S	27,64	20,40	73,79%
	0762215MH9306S	27,93	18,35	65,71%
	0762216MH9306S	54,52	54,52	100,00%
	0762220MH9306S	32,12	23,11	71,92%
	0762221MH9306S	52,23	19,43	37,20%
	0763108MH9306S	98,07	5,99	6,11%
	0764305MH9306S	252,02	0,01	0,00%
	0764310MH9306S	2612,80	1375,01	52,63%
	0764311MH9306S	275,79	191,08	69,29%
	0865101MH9306N	794,52	604,98	76,14%
	0954815MH9315S	981,79	311,43	31,72%
	0954816MH9315S	536,81	197,91	36,87%
	0954818MH9315S	1643,65	440,00	26,77%
	0954821MH9315S	935,43	185,86	19,87%
	0954822MH9315S	844,29	183,72	21,76%
	0954823MH9315S	918,03	167,21	18,21%
	0954826MH9315S	501,11	156,68	31,27%
	0954829MH9315S	963,98	253,68	26,32%
	15020A00201857	383,92	170,40	44,38%
	15020A00201858	252,21	236,53	93,78%
	15020A00201862	194,49	2,10	1,08%
	15020A00201863	130,16	9,57	7,35%
	15020A00201864	124,49	21,04	16,90%
	15020A00201865	89,03	20,02	22,48%
	15020A00201866	123,80	37,84	30,57%
	15020A00201867	224,39	78,46	34,96%



Plano Nº <b>0119A-0203</b>	Referencia Catastral	Superficie (m <sup>2</sup> )	Superficie Afectada (m <sup>2</sup> )	Porcentaxe Afectada
	15020A00201868	363,30	124,55	34,28%
	15020A00201869	634,49	109,39	17,24%
	15020A00201870	1095,47	723,73	66,07%
	15020A00201874	577,36	469,17	81,26%
	15020A00201877	127,48	24,41	19,15%
	15020A00201914	299,13	10,39	3,47%
	15020A00201915	543,88	418,38	76,92%
	15020A00201916	164,57	140,26	85,23%
	15020A00201917	182,56	182,56	100,00%
	15020A00201929	356,52	223,25	62,62%
	15020A00201932	479,14	453,48	94,64%
	15020A00201933	366,23	346,88	94,72%
	15020A00201934	243,61	238,23	97,79%
	15020A00201935	282,89	274,15	96,91%
	15020A00201936	626,52	586,38	93,59%
	15020A00201937	242,25	214,74	88,64%
	15020A00201938	122,07	84,97	69,60%
	15020A00201939	123,82	115,96	93,65%
	15020A00201940	341,76	161,05	47,12%
	15020A00201941	309,41	111,78	36,13%
	15020A00201942	405,95	126,81	31,24%
	15020A00201943	226,29	49,56	21,90%
	15020A00201944	197,21	34,74	17,61%
	15020A00201945	189,93	26,00	13,69%
	15020A00201946	180,47	13,97	7,74%
	15020A00201947	176,52	2,35	1,33%
	15020A00202069	3537,44	3236,39	91,49%
	15020A00300143	343,29	6,95	2,03%
	15020A00300174	158,98	0,25	0,16%
	15020A00300175	176,40	12,88	7,30%
	15020A00300176	235,84	45,13	19,14%
	15020A00300177	139,82	26,78	19,16%
	15020A00300178	101,89	20,36	19,99%
	15020A00300179	116,18	28,04	24,13%
	15020A00300180	202,04	43,96	21,76%
	15020A00300181	196,47	34,62	17,62%
	15020A00300190	42,46	11,67	27,49%
	15020A00300191	25,36	18,24	71,96%
	15020A00300192	37,00	30,51	82,47%
	15020A00300193	15,18	11,86	78,12%
	15020A00300194	23,13	18,00	77,84%
	15020A00300195	20,55	15,61	75,96%
	15020A00300196	29,64	22,78	76,86%
	15020A00300197	45,17	31,08	68,82%
	15020A00300198	96,74	40,64	42,01%

Plano Nº <b>0119A-0203</b>	Referencia Catastral	Superficie (m <sup>2</sup> )	Superficie Afectada (m <sup>2</sup> )	Porcentaxe Afectada
	15020A00300199	59,09	39,29	66,48%
	15020A00300200	260,95	213,68	81,89%
	15020A00300201	118,11	118,11	100,00%
	15020A00300202	45,12	45,12	100,00%
	15020A00300203	54,10	54,10	100,00%
	15020A00300204	88,00	88,00	100,00%
	15020A00300205	86,23	86,23	100,00%
	15020A00300206	62,75	44,42	70,79%
	15020A00300207	174,51	158,10	90,60%
	15020A00300208	109,39	101,90	93,15%
	15020A00300209	90,49	66,43	73,41%
	15020A00300210	121,63	40,12	32,99%
	15020A00300241	50,07	0,03	0,06%
	15020A00300242	124,57	102,88	82,59%
	15020A00300243	155,64	147,56	94,81%
	15020A00300244	643,60	623,41	96,86%
	15020A00300245	530,67	487,16	91,80%
	15020A00300246	104,57	96,57	92,35%
	15020A00300247	105,12	93,86	89,29%
	15020A00300248	151,83	62,53	41,18%
	15020A00300262	321,76	215,02	66,83%
	15020A00300263	131,07	118,43	90,36%
	15020A00300264	153,24	146,01	95,28%
	15020A00300265	86,79	79,78	91,92%
	15020A00300266	128,33	128,22	99,92%
	15020A00300267	89,48	89,48	100,00%
	15020A00300268	86,80	86,80	100,00%
	15020A00300269	287,19	287,19	100,00%
	15020A00300270	106,64	106,64	100,00%
	15020A00300271	126,89	126,89	100,00%
	15020A00300272	54,13	44,65	82,48%
	15020A00300273	51,59	43,69	84,69%
	15020A00300274	81,97	69,87	85,23%
	15020A00300275	918,23	770,00	83,86%
	15020A00300279	136,34	61,75	45,29%
	15020A00300280	147,20	117,16	79,59%
	15020A00300281	226,94	182,32	80,34%
	15020A00300282	92,02	73,95	80,36%
	15020A00300283	118,90	94,12	79,16%
	15020A00300284	149,12	115,72	77,60%
	15020A00300285	162,64	127,99	78,70%
	15020A00300286	155,94	117,20	75,15%
	15020A00300287	334,85	309,15	92,33%
	15020A00300288	249,59	239,14	95,81%
	15020A00300289	293,77	229,80	78,22%

Plano Nº <b>0119A-0203</b>	Referencia Catastral	Superficie (m <sup>2</sup> )	Superficie Afectada (m <sup>2</sup> )	Porcentaxe Afectada
	15020A00300290	96,04	88,03	91,66%
	15020A00300291	73,34	67,89	92,58%
	15020A00300292	97,98	89,43	91,28%
	15020A00300293	66,56	60,37	90,71%
	15020A00300294	383,21	298,64	77,93%
	15020A00300295	215,00	142,54	66,30%
	15020A00300296	225,84	172,04	76,18%
	15020A00300299	559,68	366,71	65,52%
	15020A00300301	239,51	141,92	59,25%
	15020A00300302	242,54	228,31	94,13%
	15020A00300303	225,35	212,09	94,11%
	15020A00300304	199,20	124,13	62,31%
	15020A00300305	171,05	151,50	88,57%
	15020A00300306	211,98	200,43	94,55%
	15020A00300307	239,22	222,92	93,19%
	15020A00300308	347,70	347,70	100,00%
	15020A00300315	214,44	207,82	96,92%
	15020A00300316	183,94	178,65	97,12%
	15020A00300317	198,72	192,33	96,78%
	15020A00300318	600,36	597,04	99,45%
	15020A00300319	252,29	252,29	100,00%
	15020A00300320	195,69	195,69	100,00%
	15020A00300321	95,07	95,07	100,00%
	15020A00300322	227,98	227,98	100,00%
	15020A00300323	116,21	109,40	94,14%
	15020A00300324	189,67	179,92	94,86%
	15020A00300325	209,64	199,03	94,94%
	15020A00300326	87,82	84,04	95,70%
	15020A00300327	93,53	88,76	94,89%
	15020A00300328	119,75	112,92	94,29%
	15020A00300329	57,21	57,21	100,00%
	15020A00300330	181,75	181,75	100,00%
	15020A00300331	74,88	53,23	71,08%
	15020A00300332	66,29	27,26	41,12%
	15020A00300333	64,49	9,64	14,95%
	15020A00300339	118,62	8,60	7,25%
	15020A00300340	174,96	69,43	39,68%
	15020A00300342	155,03	20,10	12,96%
	15020A00300343	500,55	350,27	69,98%
	15020A00300344	711,90	349,46	49,09%
	15020A00300345	362,21	271,08	74,84%
	15020A00300347	589,47	312,58	53,03%
	15020A00300348	196,76	11,75	5,97%
	15020A00300349	105,28	6,78	6,44%
	15020A00300350	88,35	85,54	96,83%

Plano Nº <b>0119A-0203</b>	Referencia Catastral	Superficie (m <sup>2</sup> )	Superficie Afectada (m <sup>2</sup> )	Porcentaxe Afectada
	15020A00300351	117,35	113,08	96,37%
	15020A00300352	121,30	117,65	97,00%
	15020A00300353	206,13	111,76	54,22%
	15020A00300356	255,35	168,99	66,18%
	15020A00300357	231,90	130,44	56,25%
	15020A00300359	188,95	168,96	89,42%
	15020A00300361	220,33	193,59	87,86%
	15020A00300362	404,40	189,24	46,79%
	15020A00300363	215,83	97,89	45,35%
	15020A00300364	635,93	256,49	40,33%
	15020A00300365	403,79	157,29	38,95%
	15020A00300366	396,44	154,28	38,92%
	15020A00300367	396,95	134,88	33,98%
	15020A00300368	332,01	78,62	23,68%
	15020A00300369	288,14	59,24	20,56%
	15020A00300371	120,29	32,70	27,19%
	15020A00300373	178,52	34,71	19,44%
	15020A00300374	525,06	447,24	85,18%
	15020A00300375	360,60	351,30	97,42%
	15020A00300377	53,30	15,47	29,01%
	15020A00300378	93,06	69,93	75,15%
	15020A00300379	75,49	61,95	82,06%
	15020A00300380	85,15	71,33	83,77%
	15020A00300381	60,02	52,25	87,05%
	15020A00300382	64,52	54,39	84,30%
	15020A00300383	645,05	551,09	85,43%
	15020A00300384	461,42	240,15	52,05%
	15020A00300385	320,92	64,52	20,11%
	15020A00300386	233,94	13,46	5,75%
	15020A00300387	59,52	3,89	6,53%
	15020A00300388	297,44	27,93	9,39%
	15020A00300389	195,63	24,46	12,50%
	15020A00300390	206,98	27,94	13,50%
	15020A00300996	14,22	10,82	76,11%
	15020A00300999	88,09	88,09	100,00%
	15020A00301001	14,72	13,78	93,64%
	15020A00308026	925,67	180,85	19,54%
	15020A00308035	2265,87	370,94	16,37%
	15020A00400146	18941,75	1946,65	10,28%
	15020A00400147	292077,07	11635,08	3,98%
	15020A00400257	347,54	135,83	39,08%
	15020A00400258	352,83	64,35	18,24%
	15020A00400259	156,78	70,46	44,94%
	15020A00400260	174,37	81,91	46,98%
	15020A00400275	379,67	7,98	2,10%

Plano Nº <b>0119A-0203</b>	Referencia Catastral	Superficie (m <sup>2</sup> )	Superficie Afectada (m <sup>2</sup> )	Porcentaxe Afectada
	15020A00400276	1351,29	156,75	11,60%
	15020A00400277	491,27	212,45	43,24%
	15020A00400279	1065,01	285,42	26,80%
	15020A00400280	956,30	369,37	38,63%
	15020A00400283	489,42	199,52	40,77%
	15020A00400292	2413,45	618,73	25,64%
	15020A00400317	458,51	54,16	11,81%
	15020A00400321	643,75	228,92	35,56%
	15020A00400325	648,81	85,39	13,16%
	15020A00400326	399,22	9,81	2,46%
	15020A00400327	344,82	11,57	3,35%
	15020A00408355	33159,50	4546,96	13,71%
	15020A00500096	141,25	97,51	69,04%
	15020A00500097	114,68	101,91	88,86%
	15020A00500098	172,68	155,99	90,34%
	15020A00500099	153,61	153,61	100,00%
	15020A00500100	216,06	184,36	85,33%
	15020A00500101	227,62	227,62	100,00%
	15020A00500102	358,34	348,37	97,22%
	15020A00500103	377,99	358,14	94,75%
	15020A00500104	77,63	37,91	48,83%
	15020A00500105	37,74	3,79	10,03%
	15020A00500106	34,11	14,53	42,61%
	15020A00500107	37,86	15,60	41,22%
	15020A00500108	47,58	9,47	19,90%
	15020A00500109	205,83	102,45	49,78%
	15020A00500110	524,09	391,60	74,72%
	15020A00500112	117,62	72,98	62,05%
	15020A00500113	372,63	315,00	84,53%
	15020A00500114	146,69	22,58	15,39%
	15020A00500115	55,76	25,46	45,66%
	15020A00500116	140,20	94,71	67,56%
	15020A00500117	133,70	117,94	88,21%
	15020A00500118	232,19	175,34	75,51%
	15020A00500119	443,90	296,38	66,77%
	15020A00500120	337,74	319,26	94,53%
	15020A00500121	202,38	202,38	100,00%
	15020A00500122	190,47	180,14	94,58%
	15020A00500123	288,90	282,98	97,95%
	15020A00500124	137,71	135,56	98,44%
	15020A00500125	158,36	154,52	97,57%
	15020A00500126	130,03	125,59	96,58%
	15020A00500127	171,58	167,61	97,69%
	15020A00500128	221,85	217,12	97,87%
	15020A00500129	216,53	212,82	98,28%

Plano Nº <b>0119A-0203</b>	Referencia Catastral	Superficie (m <sup>2</sup> )	Superficie Afectada (m <sup>2</sup> )	Porcentaxe Afectada
	15020A00500130	263,03	262,23	99,70%
	15020A00500131	257,86	257,86	100,00%
	15020A00500132	229,12	229,12	100,00%
	15020A00500133	214,38	214,38	100,00%
	15020A00500134	205,96	205,30	99,68%
	15020A00500135	356,63	311,33	87,30%
	15020A00500136	55,10	24,62	44,69%
	15020A00500137	74,68	51,83	69,41%
	15020A00500138	41,33	30,24	73,15%
	15020A00500139	65,91	48,17	73,09%
	15020A00500140	38,91	29,25	75,17%
	15020A00500141	42,05	32,96	78,37%
	15020A00500142	37,04	28,03	75,67%
	15020A00500143	33,28	25,85	77,66%
	15020A00500144	39,76	30,34	76,31%
	15020A00500145	43,26	29,27	67,68%
	15020A00500146	37,70	24,38	64,68%
	15020A00500147	104,67	49,00	46,81%
	15020A00500148	93,34	15,48	16,59%
	15020A00500150	77,67	5,28	6,80%
	15020A00500151	84,29	19,93	23,64%
	15020A00500152	82,83	29,05	35,07%
	15020A00500153	530,27	210,32	39,66%
	15020A00500154	839,98	766,26	91,22%
	15020A00500155	297,16	274,34	92,32%
	15020A00500156	110,07	100,81	91,59%
	15020A00500157	281,98	250,05	88,67%
	15020A00500158	97,48	97,48	100,00%
	15020A00500159	167,21	167,21	100,00%
	15020A00500160	79,70	33,03	41,45%
	15020A00500162	151,87	135,88	89,47%
	15020A00500163	110,64	100,12	90,49%
	15020A00500164	99,86	89,35	89,48%
	15020A00500165	295,67	265,13	89,67%
	15020A00500166	316,00	275,88	87,31%
	15020A00500167	194,24	168,60	86,80%
	15020A00500168	494,23	400,60	81,05%
	15020A00500169	198,51	138,93	69,99%
	15020A00500170	477,55	376,11	78,76%
	15020A00500171	489,90	400,67	81,79%
	15020A00500172	264,06	231,53	87,68%
	15020A00500173	172,43	157,81	91,52%
	15020A00500174	151,15	142,11	94,02%
	15020A00500175	152,43	148,16	97,20%
	15020A00500176	250,03	236,24	94,48%

Plano Nº <b>0119A-0203</b>	Referencia Catastral	Superficie (m <sup>2</sup> )	Superficie Afectada (m <sup>2</sup> )	Porcentaxe Afectada
	15020A00500178	538,88	444,20	82,43%
	15020A00500179	133,89	133,89	100,00%
	15020A00500180	253,92	253,92	100,00%
	15020A00500181	136,23	136,23	100,00%
	15020A00500182	344,86	344,86	100,00%
	15020A00500183	130,17	126,98	97,55%
	15020A00500184	42,32	37,82	89,35%
	15020A00500185	76,72	76,72	100,00%
	15020A00500186	87,31	79,75	91,35%
	15020A00500187	96,21	78,73	81,83%
	15020A00500188	52,14	52,14	100,00%
	15020A00500189	63,68	63,68	100,00%
	15020A00500190	43,14	43,14	100,00%
	15020A00500191	145,03	116,48	80,32%
	15020A00500192	16,52	5,75	34,81%
	15020A00500193	44,44	26,84	60,39%
	15020A00500194	160,50	80,97	50,45%
	15020A00500195	187,24	174,21	93,04%
	15020A00500196	127,85	127,85	100,00%
	15020A00500197	217,37	201,58	92,74%
	15020A00500198	69,68	69,68	100,00%
	15020A00500199	61,15	61,15	100,00%
	15020A00500200	47,06	47,06	100,00%
	15020A00500201	54,83	54,83	100,00%
	15020A00500202	45,58	45,58	100,00%
	15020A00500203	67,12	67,12	100,00%
	15020A00500204	59,14	54,05	91,39%
	15020A00500205	50,09	41,50	82,85%
	15020A00500206	203,21	36,78	18,10%
	15020A00500207	65,80	31,82	48,36%
	15020A00500208	135,41	67,58	49,91%
	15020A00500209	166,80	117,69	70,55%
	15020A00500210	321,36	255,76	79,59%
	15020A00500211	571,16	503,69	88,19%
	15020A00500221	112,76	2,91	2,58%
	15020A00500222	126,10	19,09	15,14%
	15020A00500223	293,86	11,21	3,81%
	15020A00500227	249,16	0,00	0,00%
	15020A00500228	622,49	20,09	3,23%
	15020A00500270	147,23	8,31	5,64%
	15020A00500271	160,96	64,85	40,29%
	15020A00500272	170,23	100,71	59,16%
	15020A00500273	182,84	139,08	76,07%
	15020A00500274	551,38	404,16	73,30%
	15020A00500275	100,32	83,43	83,17%

Plano Nº <b>0119A-0203</b>	Referencia Catastral	Superficie (m <sup>2</sup> )	Superficie Afectada (m <sup>2</sup> )	Porcentaxe Afectada
	15020A00500276	23,41	23,41	100,00%
	15020A00500277	26,40	26,40	100,00%
	15020A00500278	19,32	19,32	100,00%
	15020A00500279	19,49	19,49	100,00%
	15020A00500280	21,29	21,29	100,00%
	15020A00500281	14,94	14,94	100,00%
	15020A00500282	15,31	15,31	100,00%
	15020A00500283	26,93	26,93	100,00%
	15020A00500284	16,83	16,83	100,00%
	15020A00500285	15,70	15,70	100,00%
	15020A00500286	60,64	60,64	100,00%
	15020A00500287	56,50	50,72	89,77%
	15020A00500288	83,04	83,04	100,00%
	15020A00500289	225,50	161,02	71,41%
	15020A00500290	45,64	45,44	99,56%
	15020A00500291	39,62	8,75	22,09%
	15020A00500292	120,53	120,13	99,67%
	15020A00500293	90,27	90,27	100,00%
	15020A00500294	57,83	42,46	73,42%
	15020A00500295	78,73	22,39	28,44%
	15020A00500296	177,62	177,62	100,00%
	15020A00500297	32,54	32,54	100,00%
	15020A00500298	26,44	26,44	100,00%
	15020A00500299	100,90	100,90	100,00%
	15020A00500300	21,16	14,32	67,64%
	15020A00500303	81,13	11,07	13,65%
	15020A00500304	14,79	14,79	100,00%
	15020A00500305	13,58	13,58	100,00%
	15020A00500306	13,66	13,66	100,00%
	15020A00500307	18,02	18,02	100,00%
	15020A00500308	18,59	18,59	100,00%
	15020A00500309	62,77	62,77	100,00%
	15020A00500310	79,79	78,95	98,95%
	15020A00500311	39,93	26,80	67,12%
	15020A00500313	27,53	8,72	31,67%
	15020A00500314	25,93	25,93	100,00%
	15020A00500315	26,98	26,98	100,00%
	15020A00500316	30,79	30,79	100,00%
	15020A00500317	74,42	74,42	100,00%
	15020A00500318	50,59	50,59	100,00%
	15020A00500319	97,44	97,44	100,00%
	15020A00500320	52,14	52,14	100,00%
	15020A00500322	47,88	47,88	100,00%
	15020A00500323	34,88	34,88	100,00%
	15020A00500324	32,44	32,44	100,00%



Plano Nº <b>0119A-0203</b>	Referencia Catastral	Superficie (m <sup>2</sup> )	Superficie Afectada (m <sup>2</sup> )	Porcentaje Afectada
	15020A00500325	38,36	38,36	100,00%
	15020A00500326	35,76	35,76	100,00%
	15020A00500327	46,51	46,51	100,00%
	15020A00500328	24,77	24,77	100,00%
	15020A00500329	20,64	20,64	100,00%
	15020A00500330	107,80	96,18	89,22%
	15020A00500331	27,40	27,40	100,00%
	15020A00500332	22,08	15,89	71,97%
	15020A00500333	44,48	37,29	83,85%
	15020A00500334	43,59	17,68	40,56%
	15020A00500335	44,15	32,46	73,51%
	15020A00500336	35,79	25,58	71,48%
	15020A00500337	20,68	13,20	63,85%
	15020A00500338	59,23	40,21	67,88%
	15020A00500339	130,49	87,32	66,92%
	15020A00500340	17,99	17,99	100,00%
	15020A00500341	29,36	24,34	82,92%
	15020A00500342	20,83	20,83	100,00%
	15020A00500343	22,52	14,77	65,60%
	15020A00500344	77,98	45,44	58,27%
	15020A00500345	20,43	20,43	100,00%
	15020A00500346	19,19	19,19	100,00%
	15020A00500347	47,18	41,12	87,15%
	15020A00500348	35,06	1,58	4,51%
	15020A00500351	54,11	43,62	80,62%
	15020A00500352	65,52	40,59	61,94%
	15020A00500353	46,60	1,85	3,98%
	15020A00500354	41,67	40,16	96,37%
	15020A00500355	29,95	20,20	67,46%
	15020A00500356	25,23	25,23	100,00%
	15020A00500357	25,06	25,06	100,00%
	15020A00500358	23,37	17,32	74,08%
	15020A00500359	48,78	44,84	91,93%
	15020A00500360	29,66	29,66	100,00%
	15020A00500361	26,42	22,65	85,71%
	15020A00500362	52,58	44,67	84,96%
	15020A00500363	41,00	29,16	71,12%
	15020A00500490	34,97	34,97	100,00%
	15020A00508795	2277,80	1678,50	73,69%
	15020A00508820	1822,27	1062,93	58,33%
	15020A00600112	1392,09	942,01	67,67%
	15020A00600114	189629,59	22847,06	12,05%
	15020A00600118	1649,06	826,14	50,10%
	15020A00600119	346,17	346,17	100,00%
	15020A00600123	149833,31	289,42	0,19%

Plano Nº <b>0119A-0203</b>	Referencia Catastral	Superficie (m <sup>2</sup> )	Superficie Afectada (m <sup>2</sup> )	Porcentaje Afectada
	15020A00608116	2278,38	1343,98	58,99%
	15020A00608125	3020,50	2520,61	83,45%
	15020A04600018	155278,57	5509,94	3,55%
	15020A04600188	890,47	90,89	10,21%
	15020A04600217	418,44	185,20	44,26%
	15020A04600218	289,58	195,97	67,67%
	15020A04600219	206,00	154,10	74,80%
	15020A04600220	208,42	153,52	73,66%
	15020A04600221	133,54	78,53	58,80%
	15020A04600222	199,23	143,31	71,93%
	15020A04600223	97,87	71,19	72,74%
	15020A04600224	84,99	84,99	100,00%
	15020A04600225	90,83	90,83	100,00%
	15020A04600226	353,95	313,43	88,55%
	15020A04600229	150,93	134,59	89,18%
	15020A04600230	1114,77	983,08	88,19%
	15020A04600231	458,46	337,79	73,68%
	15020A04600234	709,03	603,75	85,15%
	15020A04600235	376,45	362,08	96,18%
	15020A04600236	192,45	181,75	94,44%
	15020A04600237	92,41	92,40	100,00%
	15020A04600238	77,53	65,13	84,01%
	15020A04600239	319,94	297,57	93,01%
	15020A04600240	207,00	191,66	92,59%
	15020A04600241	373,68	100,47	26,89%
	15020A04600293	315,81	292,64	92,66%
	15020A04600294	477,67	388,77	81,39%
	15020A04600295	284,66	238,49	83,78%
	15020A04600296	252,57	219,83	87,04%
	15020A04600298	687,18	661,13	96,21%
	15020A04600303	489,37	430,67	88,01%
	15020A04600304	331,74	312,79	94,29%
	15020A04600305	614,56	589,02	95,84%
	15020A04600306	148,67	137,19	92,28%
	15020A04600307	164,38	151,80	92,35%
	15020A04600308	652,73	602,35	92,28%
	15020A04600309	522,60	492,27	94,20%
	15020A04600310	323,88	185,42	57,25%
	15020A04600324	144,23	100,12	69,42%
	15020A04600325	131,13	52,91	40,35%
	15020A04600326	249,54	249,54	100,00%
	15020A04600327	323,65	316,77	97,88%
	15020A04600328	276,02	261,81	94,85%
	15020A04600329	238,87	228,27	95,56%
	15020A04600330	336,66	328,18	97,48%

Plano Nº <b>0119A-0203</b>	Referencia Catastral	Superficie (m <sup>2</sup> )	Superficie Afectada (m <sup>2</sup> )	Porcentaxe Afectada
	15020A04600331	146,81	140,14	95,46%
	15020A04600332	94,07	94,07	100,00%
	15020A04600333	126,67	116,93	92,31%
	15020A04600334	69,44	69,44	100,00%
	15020A04600335	75,28	75,28	100,00%
	15020A04600336	132,53	132,53	100,00%
	15020A04600337	147,24	147,24	100,00%
	15020A04600338	520,59	488,34	93,81%
	15020A04600339	87,01	80,18	92,15%
	15020A04600340	77,07	77,07	100,00%
	15020A04600341	298,77	283,96	95,04%
	15020A04600342	161,95	153,70	94,90%
	15020A04600343	174,47	167,21	95,84%
	15020A04600344	172,86	164,36	95,09%
	15020A04600345	213,01	203,09	95,34%
	15020A04600346	206,68	196,88	95,26%
	15020A04600347	180,94	173,02	95,62%
	15020A04600348	41,46	41,46	100,00%
	15020A04600349	309,83	36,99	11,94%
	15020A04600350	394,20	102,28	25,95%
	15020A04600351	141,29	26,66	18,87%
	15020A04600352	538,20	50,34	9,35%
	15020A04600353	167,36	1,08	0,65%
	15020A04600354	326,99	151,84	46,43%
	15020A04600355	254,13	118,28	46,54%
	15020A04600356	255,89	126,59	49,47%
	15020A04600358	175,15	159,41	91,01%
	15020A04600359	108,63	97,44	89,70%
	15020A04600360	100,34	90,35	90,05%
	15020A04600361	156,44	117,69	75,23%
	15020A04600362	122,15	50,69	41,50%
	15020A04600363	203,88	203,88	100,00%
	15020A04600364	335,96	193,10	57,48%
	15020A04600365	190,45	100,11	52,56%
	15020A04600366	180,11	97,27	54,01%
	15020A04600367	526,87	249,58	47,37%
	15020A04600368	209,40	114,27	54,57%
	15020A04600369	529,49	252,33	47,65%
	15020A04600370	114,76	105,81	92,20%
	15020A04600371	527,13	183,70	34,85%
	15020A04600373	696,99	363,13	52,10%
	15020A04600375	733,60	337,71	46,03%
	15020A04600376	138,81	112,07	80,73%
	15020A04600377	320,40	286,75	89,50%
	15020A04600380	275,42	126,68	46,00%

Plano Nº <b>0119A-0203</b>	Referencia Catastral	Superficie (m <sup>2</sup> )	Superficie Afectada (m <sup>2</sup> )	Porcentaje Afectada
	15020A04600381	876,98	237,31	27,06%
	15020A04600382	106,07	79,50	74,95%
	15020A04600383	103,73	5,83	5,62%
	15020A04600386	224,19	198,72	88,64%
	15020A04600387	483,81	392,23	81,07%
	15020A04600388	178,50	45,07	25,25%
	15020A04600389	136,37	35,69	26,17%
	15020A04600390	80,99	76,87	94,92%
	15020A04600391	191,91	102,35	53,33%
	15020A04600392	187,22	98,81	52,78%
	15020A04600393	162,62	129,22	79,46%
	15020A04600394	150,34	107,54	71,53%
	15020A04600395	224,10	158,66	70,80%
	15020A04600396	189,41	134,71	71,12%
	15020A04600397	32,60	26,60	81,59%
	15020A04600398	157,92	114,52	72,52%
	15020A04600399	271,11	196,70	72,55%
	15020A04600400	96,69	71,15	73,58%
	15020A04600401	98,06	73,10	74,55%
	15020A04600402	128,42	97,51	75,93%
	15020A04600403	234,13	179,53	76,68%
	15020A04600404	216,48	170,31	78,67%
	15020A04600405	908,59	721,65	79,42%
	15020A04600406	160,24	120,64	75,29%
	15020A04600407	259,37	184,60	71,17%
	15020A04600408	255,10	168,73	66,14%
	15020A04600409	289,89	162,95	56,21%
	15020A04600410	117,70	76,28	64,81%
	15020A04600411	125,80	80,16	63,72%
	15020A04600412	80,16	47,85	59,69%
	15020A04600413	152,17	103,95	68,31%
	15020A04600414	270,01	252,98	93,70%
	15020A04600415	143,54	143,54	100,00%
	15020A04600416	172,91	172,91	100,00%
	15020A04600417	212,51	212,51	100,00%
	15020A04600418	158,66	158,66	100,00%
	15020A04600419	76,90	76,90	100,00%
	15020A04600420	104,68	104,68	100,00%
	15020A04600421	124,37	124,37	100,00%
	15020A04600422	268,17	261,19	97,40%
	15020A04600423	67,66	61,66	91,13%
	15020A04600424	73,57	67,05	91,13%
	15020A04600425	129,29	118,31	91,51%
	15020A04600428	31,64	4,39	13,88%
	15020A04600429	29,57	25,44	86,03%

Plano Nº <b>0119A-0203</b>	Referencia Catastral	Superficie (m <sup>2</sup> )	Superficie Afectada (m <sup>2</sup> )	Porcentaxe Afectada
	15020A04600430	91,64	88,40	96,46%
	15020A04600431	47,68	47,68	100,00%
	15020A04600432	32,01	32,01	100,00%
	15020A04600433	35,59	35,59	100,00%
	15020A04600434	222,53	222,53	100,00%
	15020A04600435	81,37	81,37	100,00%
	15020A04600436	81,10	81,10	100,00%
	15020A04600437	82,40	82,40	100,00%
	15020A04600438	100,72	100,72	100,00%
	15020A04600439	208,20	208,20	100,00%
	15020A04600440	1095,54	974,83	88,98%
	15020A04600442	242,95	233,04	95,92%
	15020A04600443	218,70	204,73	93,61%
	15020A04600444	393,45	0,12	0,03%
	15020A04600448	312,26	217,55	69,67%
	15020A04600449	298,81	222,46	74,45%
	15020A04600450	170,03	164,11	96,52%
	15020A04600451	282,11	271,58	96,27%
	15020A04600452	313,84	301,59	96,10%
	15020A04600453	309,05	295,12	95,49%
	15020A04600454	134,96	128,74	95,39%
	15020A04600455	148,15	148,15	100,00%
	15020A04600456	433,55	433,55	100,00%
	15020A04600457	471,24	471,24	100,00%
	15020A04600458	191,25	191,25	100,00%
	15020A04600459	211,90	211,90	100,00%
	15020A04600460	299,13	299,13	100,00%
	15020A04600461	287,80	267,06	92,79%
	15020A04600462	249,37	198,91	79,77%
	15020A04600463	277,41	204,08	73,56%
	15020A04600464	424,45	281,53	66,33%
	15020A04600465	171,56	99,98	58,28%
	15020A04600466	185,57	97,18	52,36%
	15020A04600467	230,86	95,45	41,35%
	15020A04600468	221,88	67,59	30,46%
	15020A04600469	254,58	69,74	27,39%
	15020A04600470	374,52	88,68	23,68%
	15020A04600471	629,46	180,94	28,74%
	15020A04600472	219,90	67,52	30,70%
	15020A04600473	123,61	77,09	62,36%
	15020A04600475	113,48	74,66	65,79%
	15020A04600477	204,30	74,77	36,60%
	15020A04600478	255,03	110,27	43,24%
	15020A04600479	294,74	119,24	40,46%
	15020A04600480	711,02	362,34	50,96%

Plano Nº <b>0119A-0203</b>	Referencia Catastral	Superficie (m <sup>2</sup> )	Superficie Afectada (m <sup>2</sup> )	Porcentaxe Afectada
	15020A04600481	277,10	152,29	54,96%
	15020A04600482	282,44	142,50	50,45%
	15020A04600483	206,71	101,88	49,29%
	15020A04600484	383,58	191,10	49,82%
	15020A04600485	324,48	215,32	66,36%
	15020A04600486	210,23	107,44	51,11%
	15020A04600487	81,82	4,16	5,09%
	15020A04600488	84,68	84,68	100,00%
	15020A04600489	165,10	86,54	52,42%
	15020A04600490	332,87	208,60	62,67%
	15020A04600492	374,27	199,25	53,24%
	15020A04600493	312,17	157,26	50,38%
	15020A04600494	356,61	178,53	50,06%
	15020A04600495	234,45	114,92	49,02%
	15020A04600496	193,17	93,75	48,53%
	15020A04600497	397,82	184,10	46,28%
	15020A04600498	264,53	109,87	41,54%
	15020A04600499	286,46	71,73	25,04%
	15020A04600502	95,65	0,13	0,13%
	15020A04600503	94,69	7,40	7,82%
	15020A04600504	96,15	5,74	5,97%
	15020A04600505	1335,75	29,44	2,20%
	15020A04600516	356,56	290,46	81,46%
	15020A04600517	295,19	206,40	69,92%
	15020A04600519	230,28	136,93	59,46%
	15020A04600520	165,33	165,32	99,99%
	15020A04600521	426,87	426,87	100,00%
	15020A04600522	190,00	190,00	100,00%
	15020A04600523	150,43	150,43	100,00%
	15020A04600524	513,90	512,35	99,70%
	15020A04600525	143,94	141,34	98,19%
	15020A04600526	112,71	109,91	97,51%
	15020A04600527	279,63	270,72	96,81%
	15020A04600528	665,69	639,01	95,99%
	15020A04600529	397,22	204,35	51,44%
	15020A04600540	394,20	2,40	0,61%
	15020A04600542	265,65	194,78	73,32%
	15020A04600543	68,99	62,64	90,79%
	15020A04600544	73,89	63,75	86,28%
	15020A04600545	65,23	55,25	84,70%
	15020A04600546	32,85	28,11	85,59%
	15020A04600547	165,37	165,37	100,00%
	15020A04600548	85,33	9,42	11,04%
	15020A04600549	113,26	101,03	89,20%
	15020A04600550	124,84	118,37	94,81%

Plano Nº <b>0119A-0203</b>	Referencia Catastral	Superficie (m <sup>2</sup> )	Superficie Afectada (m <sup>2</sup> )	Porcentaxe Afectada
	15020A04600551	106,75	101,09	94,69%
	15020A04600552	222,34	155,06	69,74%
	15020A04600553	287,36	287,36	100,00%
	15020A04600554	1163,18	1136,67	97,72%
	15020A04600555	220,89	217,56	98,49%
	15020A04600556	226,33	226,33	100,00%
	15020A04600557	187,71	187,71	100,00%
	15020A04600558	222,05	222,05	100,00%
	15020A04600559	315,95	315,95	100,00%
	15020A04600560	119,60	119,60	100,00%
	15020A04600561	149,11	149,11	100,00%
	15020A04600562	156,19	156,19	100,00%
	15020A04600563	205,40	205,40	100,00%
	15020A04600564	231,55	204,91	88,50%
	15020A04600565	203,61	110,32	54,18%
	15020A04600566	180,06	11,47	6,37%
	15020A04600569	229,98	168,80	73,40%
	15020A04600570	265,97	239,57	90,07%
	15020A04600571	247,12	229,76	92,98%
	15020A04600572	406,46	368,49	90,66%
	15020A04600573	140,37	125,70	89,55%
	15020A04600574	181,43	66,37	36,58%
	15020A04600589	182,26	9,34	5,13%
	15020A04600590	197,59	129,57	65,57%
	15020A04600600	391,41	224,78	57,43%
	15020A04600601	216,84	142,36	65,65%
	15020A04600602	181,80	132,65	72,96%
	15020A04600603	192,55	152,44	79,17%
	15020A04600604	219,01	178,39	81,45%
	15020A04600605	288,74	255,66	88,54%
	15020A04600606	393,80	364,56	92,58%
	15020A04600607	180,18	169,68	94,17%
	15020A04600608	385,64	368,78	95,63%
	15020A04600609	230,15	200,52	87,13%
	15020A04600610	206,08	165,02	80,08%
	15020A04600611	214,95	175,24	81,53%
	15020A04600612	175,30	153,03	87,30%
	15020A04600613	207,58	180,28	86,85%
	15020A04600614	240,53	210,54	87,53%
	15020A04600615	453,60	416,76	91,88%
	15020A04600616	201,54	184,26	91,43%
	15020A04600617	39,81	38,09	95,69%
	15020A04600618	35,55	33,39	93,93%
	15020A04600619	30,16	27,45	91,03%
	15020A04600620	26,85	24,29	90,48%

Plano Nº <b>0119A-0203</b>	Referencia Catastral	Superficie (m <sup>2</sup> )	Superficie Afectada (m <sup>2</sup> )	Porcentaxe Afectada
	15020A04600621	49,83	6,34	12,71%
	15020A04600623	15,37	2,50	16,29%
	15020A04600624	14,99	12,25	81,72%
	15020A04600625	53,51	43,09	80,53%
	15020A04600626	18,46	15,29	82,83%
	15020A04600627	18,34	15,02	81,87%
	15020A04600638	1214,60	739,80	60,91%
	15020A04600639	373,14	202,43	54,25%
	15020A04600640	212,14	181,42	85,52%
	15020A04600645	342,34	195,67	57,16%
	15020A04600646	357,94	190,83	53,31%
	15020A04600647	91,22	23,34	25,59%
	15020A04600648	97,69	24,19	24,77%
	15020A04600649	92,32	23,57	25,53%
	15020A04600650	109,66	24,78	22,60%
	15020A04600651	186,51	177,70	95,28%
	15020A04600652	230,92	223,94	96,98%
	15020A04600653	293,51	18,84	6,42%
	15020A04600654	373,05	192,53	51,61%
	15020A04600655	507,36	264,11	52,06%
	15020A04600656	202,58	191,06	94,31%
	15020A04600657	277,75	70,22	25,28%
	15020A04600658	213,15	108,67	50,98%
	15020A04600659	164,06	133,41	81,32%
	15020A04600660	173,87	173,87	100,00%
	15020A04600661	634,32	612,65	96,58%
	15020A04600662	397,49	371,04	93,35%
	15020A04600663	380,39	368,65	96,91%
	15020A04600664	301,39	291,26	96,64%
	15020A04600665	266,56	252,42	94,70%
	15020A04600666	435,44	424,05	97,38%
	15020A04600667	81,62	81,62	100,00%
	15020A04600668	244,56	237,52	97,12%
	15020A04600669	711,05	681,85	95,89%
	15020A04600670	448,17	392,28	87,53%
	15020A04600671	132,88	47,73	35,92%
	15020A04600675	245,81	155,67	63,33%
	15020A04600676	265,73	250,82	94,39%
	15020A04600677	110,45	71,00	64,28%
	15020A04600678	372,44	338,11	90,78%
	15020A04600679	227,73	202,67	89,00%
	15020A04600680	153,03	123,39	80,63%
	15020A04600682	251,44	210,45	83,70%
	15020A04600684	50,67	23,93	47,23%
	15020A04600685	192,03	170,08	88,57%



Plano Nº <b>0119A-0203</b>	Referencia Catastral	Superficie (m <sup>2</sup> )	Superficie Afectada (m <sup>2</sup> )	Porcentaxe Afectada
	15020A04600686	82,87	70,84	85,49%
	15020A04600687	751,46	664,53	88,43%
	15020A04600688	149,60	149,60	100,00%
	15020A04600689	163,63	45,72	27,94%
	15020A04600691	53,65	34,66	64,60%
	15020A04600701	106,07	0,27	0,25%
	15020A04600702	148,49	26,22	17,65%
	15020A04600703	102,32	33,19	32,44%
	15020A04600704	109,75	37,79	34,43%
	15020A04600705	210,21	82,06	39,03%
	15020A04600706	336,23	130,93	38,94%
	15020A04600707	235,96	103,74	43,96%
	15020A04600708	117,43	52,86	45,01%
	15020A04600709	124,14	51,35	41,37%
	15020A04600710	43,59	4,50	10,33%
	15020A04600711	478,53	354,78	74,14%
	15020A04600715	92,27	76,14	82,52%
	15020A04600716	45,14	45,14	100,00%
	15020A04600717	46,63	21,75	46,65%
	15020A04600719	343,46	52,84	15,38%
	15020A04600720	374,72	36,29	9,68%
	15020A04600721	717,87	0,41	0,06%
	15020A04600814	1284,27	667,03	51,94%
	15020A04600815	163,74	126,59	77,31%
	15020A04600816	331,99	221,15	66,61%
	15020A04600818	643,58	579,92	90,11%
	15020A04600820	132,58	33,56	25,31%
	15020A04600821	257,27	252,93	98,31%
	15020A04600822	238,74	238,74	100,00%
	15020A04600823	253,51	253,51	100,00%
	15020A04600824	223,71	223,71	100,00%
	15020A04600825	159,11	159,11	100,00%
	15020A04600826	277,81	270,99	97,54%
	15020A04600827	281,97	266,23	94,42%
	15020A04600828	137,40	101,76	74,06%
	15020A04600833	111,00	101,29	91,25%
	15020A04600834	149,11	127,16	85,28%
	15020A04600835	138,58	138,58	100,00%
	15020A04600836	76,11	70,68	92,87%
	15020A04600837	82,38	76,96	93,42%
	15020A04600838	78,91	73,19	92,76%
	15020A04600839	278,66	259,31	93,05%
	15020A04600840	238,62	212,09	88,88%
	15020A04600841	294,61	294,61	100,00%
	15020A04600842	220,91	213,02	96,43%

Plano Nº <b>0119A-0203</b>	Referencia Catastral	Superficie (m <sup>2</sup> )	Superficie Afectada (m <sup>2</sup> )	Porcentaxe Afectada
	15020A04600843	109,83	106,20	96,69%
	15020A04600844	117,97	114,03	96,67%
	15020A04600845	125,45	121,30	96,69%
	15020A04600846	442,35	365,37	82,60%
	15020A04600848	152,88	116,82	76,41%
	15020A04600849	75,07	69,28	92,29%
	15020A04600850	73,00	68,03	93,19%
	15020A04600851	65,63	60,41	92,05%
	15020A04600852	80,97	76,04	93,92%
	15020A04600853	61,62	57,17	92,78%
	15020A04600854	105,83	99,69	94,20%
	15020A04600855	134,07	134,07	100,00%
	15020A04600856	131,57	131,57	100,00%
	15020A04600857	749,19	326,48	43,58%
	15020A04600859	264,95	114,98	43,40%
	15020A04600860	238,95	119,48	50,00%
	15020A04600861	509,15	239,42	47,02%
	15020A04600862	197,87	126,34	63,85%
	15020A04600863	297,31	147,48	49,61%
	15020A04600865	283,05	141,95	50,15%
	15020A04600866	202,23	196,01	96,93%
	15020A04600868	466,09	282,64	60,64%
	15020A04600869	278,17	149,25	53,65%
	15020A04600870	381,66	201,13	52,70%
	15020A04600871	412,61	220,81	53,52%
	15020A04600872	331,29	174,23	52,59%
	15020A04600874	186,21	178,16	95,68%
	15020A04600875	317,95	140,13	44,07%
	15020A04600877	500,28	293,13	58,59%
	15020A04600878	276,21	93,86	33,98%
	15020A04600879	286,17	78,86	27,56%
	15020A04600880	288,80	85,91	29,75%
	15020A04600881	295,06	3,99	1,35%
	15020A04600945	197,77	10,64	5,38%
	15020A04601001	412,87	56,48	13,68%
	15020A04601002	360,27	186,62	51,80%
	15020A04601003	297,35	97,61	32,83%
	15020A04601004	326,23	168,42	51,63%
	15020A04601005	364,06	203,98	56,03%
	15020A04601006	545,69	379,33	69,51%
	15020A04601007	1208,70	796,76	65,92%
	15020A04601008	406,87	285,24	70,11%
	15020A04601009	759,00	706,88	93,13%
	15020A04601010	56,12	33,73	60,10%
	15020A04601011	64,10	30,11	46,98%

Plano Nº <b>0119A-0203</b>	Referencia Catastral	Superficie (m <sup>2</sup> )	Superficie Afectada (m <sup>2</sup> )	Porcentaxe Afectada
	15020A04601013	521,45	422,44	81,01%
	15020A04601014	170,67	77,06	45,15%
	15020A04601028	589,86	261,94	44,41%
	15020A04601029	117,17	55,38	47,27%
	15020A04601030	137,89	137,89	100,00%
	15020A04601031	232,21	232,21	100,00%
	15020A04601032	248,47	247,22	99,50%
	15020A04601033	180,66	177,31	98,15%
	15020A04601034	116,66	116,66	100,00%
	15020A04601035	111,53	67,92	60,90%
	15020A04601036	129,55	103,45	79,85%
	15020A04601037	292,42	280,09	95,78%
	15020A04601038	357,50	357,50	100,00%
	15020A04601039	205,90	205,90	100,00%
	15020A04601040	234,44	211,33	90,14%
	15020A04601041	222,92	176,20	79,04%
	15020A04601042	70,98	70,98	100,00%
	15020A04601043	84,87	84,87	100,00%
	15020A04601044	150,77	150,77	100,00%
	15020A04601045	379,89	359,43	94,62%
	15020A04601046	128,49	115,22	89,68%
	15020A04601047	317,70	292,01	91,91%
	15020A04601048	521,94	463,40	88,78%
	15020A04601049	201,28	189,26	94,03%
	15020A04601050	178,35	170,95	95,85%
	15020A04601051	206,51	199,28	96,50%
	15020A04601059	332,41	332,08	99,90%
	15020A04601060	252,63	126,68	50,15%
	15020A04601061	191,65	52,84	27,57%
	15020A04601062	187,53	51,15	27,28%
	15020A04601063	167,25	30,47	18,22%
	15020A04601064	176,62	19,59	11,09%
	15020A04601065	181,84	3,44	1,89%
	15020A04601097	208,96	95,63	45,76%
	15020A04601098	192,16	45,01	23,42%
	15020A04601099	247,36	4,38	1,77%
	15020A04601100	250,17	250,17	100,00%
	15020A04601102	5410,05	154,90	2,86%
	15020A04601103	922,55	770,76	83,55%
	15020A04601200	117,69	107,77	91,57%
	15020A04601201	102,92	43,78	42,54%
	15020A04601203	398,31	398,31	100,00%
	15020A04601204	192,00	130,61	68,03%

Plano Nº <b>0119A-0204</b>	Referencia Catastral	Superficie (m <sup>2</sup> )	Superficie Afectada (m <sup>2</sup> )	Porcentaxe Afectada
	002100100MH93E	584,29	0,10	0,02%
	002101400MH93E	800,28	252,11	31,50%
	002102700MH93E	854,34	181,61	21,26%
	0954801MH9315S	2043,12	1833,06	89,72%
	0954815MH9315S	981,79	311,43	31,72%
	0954816MH9315S	536,81	197,91	36,87%
	0954817MH9315S	210,97	204,36	96,87%
	0954818MH9315S	1643,65	440,00	26,77%
	0954819MH9315S	234,86	216,14	92,03%
	0954820MH9315S	571,49	190,49	33,33%
	0954821MH9315S	935,43	185,86	19,87%
	0954822MH9315S	844,29	183,72	21,76%
	0954823MH9315S	918,03	167,21	18,21%
	0954824MH9315S	119,38	116,11	97,26%
	0954825MH9315S	244,44	157,56	64,46%
	0954826MH9315S	501,11	156,68	31,27%
	0954827MH9315S	423,66	245,09	57,85%
	0954828MH9315S	191,66	174,50	91,05%
	0954829MH9315S	963,98	253,68	26,32%
	0954830MH9315S	509,60	354,92	69,65%
	0954842MH9315S	1135,81	73,58	6,48%
	15020A00300367	396,95	134,88	33,98%
	15020A00300368	332,01	78,62	23,68%
	15020A00300369	288,14	59,24	20,56%
	15020A00300377	53,30	15,47	29,01%
	15020A00300378	93,06	69,93	75,15%
	15020A00300379	75,49	61,95	82,06%
	15020A00300380	85,15	71,33	83,77%
	15020A00300381	60,02	52,25	87,05%
	15020A00300384	461,42	240,15	52,05%
	15020A00300385	320,92	64,52	20,11%
	15020A00300386	233,94	13,46	5,75%
	15020A00300387	59,52	3,89	6,53%
	15020A00300388	297,44	27,93	9,39%
	15020A00300389	195,63	24,46	12,50%
	15020A00300390	206,98	27,94	13,50%
	15020A00300391	190,85	27,64	14,48%
	15020A00300392	257,49	24,24	9,41%
	15020A00300393	282,45	20,34	7,20%
	15020A00300394	233,94	12,22	5,22%
	15020A00300395	254,71	3,94	1,55%
	15020A00300511	227,58	149,69	65,77%
	15020A00300512	359,85	321,47	89,33%
	15020A00300513	403,87	328,74	81,40%
	15020A00300517	601,51	542,62	90,21%

Plano Nº <b>0119A-0204</b>	Referencia Catastral	Superficie (m <sup>2</sup> )	Superficie Afectada (m <sup>2</sup> )	Porcentaxe Afectada
	15020A00300518	138,05	123,89	89,74%
	15020A00300519	125,75	118,57	94,28%
	15020A00300520	123,73	116,13	93,85%
	15020A00300521	121,23	113,93	93,98%
	15020A00300522	99,60	93,66	94,04%
	15020A00300523	145,61	137,15	94,19%
	15020A00300524	210,54	197,47	93,79%
	15020A00300525	78,29	72,95	93,18%
	15020A00300526	61,89	57,30	92,58%
	15020A00300527	197,40	184,47	93,45%
	15020A00300528	158,21	144,56	91,38%
	15020A00300529	576,03	137,93	23,94%
	15020A00300530	248,54	145,58	58,57%
	15020A00300531	107,01	103,03	96,28%
	15020A00300532	132,98	129,21	97,16%
	15020A00300533	40,94	38,60	94,29%
	15020A00300534	37,89	37,89	100,00%
	15020A00300535	56,15	56,15	100,00%
	15020A00300536	108,30	108,01	99,73%
	15020A00300537	105,53	105,53	100,00%
	15020A00300538	104,64	104,64	100,00%
	15020A00300539	158,28	158,28	100,00%
	15020A00300540	90,57	90,34	99,75%
	15020A00300541	86,35	85,51	99,02%
	15020A00300542	165,75	163,19	98,46%
	15020A00300543	204,63	201,46	98,45%
	15020A00300544	848,59	848,59	100,00%
	15020A00300545	106,84	106,84	100,00%
	15020A00300546	113,11	113,11	100,00%
	15020A00300547	82,80	71,48	86,34%
	15020A00300548	218,97	0,53	0,24%
	15020A00300549	249,05	28,57	11,47%
	15020A00300554	360,21	232,43	64,53%
	15020A00300555	285,10	246,67	86,52%
	15020A00300556	209,35	195,54	93,40%
	15020A00300557	285,79	263,79	92,30%
	15020A00300558	458,98	434,70	94,71%
	15020A00300559	198,78	198,78	100,00%
	15020A00300560	150,45	150,45	100,00%
	15020A00300561	223,90	223,90	100,00%
	15020A00300562	115,83	115,68	99,87%
	15020A00300563	236,90	231,63	97,77%
	15020A00300564	324,56	64,56	19,89%
	15020A00300565	302,39	39,19	12,96%
	15020A00300590	133,23	30,42	22,83%

Plano Nº <b>0119A-0204</b>	Referencia Catastral	Superficie (m <sup>2</sup> )	Superficie Afectada (m <sup>2</sup> )	Porcentaxe Afectada
	15020A00300591	132,48	72,31	54,58%
	15020A00300592	397,83	133,28	33,50%
	15020A00300593	388,98	263,64	67,78%
	15020A00300594	198,31	153,14	77,22%
	15020A00300595	189,44	160,38	84,66%
	15020A00300596	386,45	363,98	94,18%
	15020A00300597	639,83	639,83	100,00%
	15020A00300598	167,70	167,70	100,00%
	15020A00300599	136,83	136,83	100,00%
	15020A00300600	411,88	302,18	73,37%
	15020A00300601	2670,18	2333,12	87,38%
	15020A00300602	528,44	450,71	85,29%
	15020A00300603	340,62	294,63	86,50%
	15020A00300604	291,36	253,84	87,12%
	15020A00300605	178,67	156,95	87,84%
	15020A00300606	204,90	92,19	44,99%
	15020A00300609	183,01	55,70	30,43%
	15020A00300610	159,43	100,24	62,87%
	15020A00300611	309,59	168,53	54,44%
	15020A00300612	893,17	299,77	33,56%
	15020A00300614	408,91	60,74	14,85%
	15020A00300615	478,10	15,76	3,30%
	15020A00300625	401,45	6,67	1,66%
	15020A00300626	169,14	8,69	5,14%
	15020A00300627	198,96	27,15	13,64%
	15020A00300628	181,94	37,62	20,68%
	15020A00300643	371,41	76,31	20,55%
	15020A00300644	151,87	83,49	54,97%
	15020A00300646	908,43	393,34	43,30%
	15020A00300647	390,70	127,23	32,56%
	15020A00300648	402,62	332,23	82,52%
	15020A00300649	254,29	254,29	100,00%
	15020A00300650	287,99	287,99	100,00%
	15020A00300651	118,93	118,93	100,00%
	15020A00300652	302,74	272,99	90,17%
	15020A00300653	215,03	200,55	93,27%
	15020A00300654	195,88	153,34	78,28%
	15020A00300655	199,84	185,49	92,82%
	15020A00300656	356,63	336,71	94,41%
	15020A00300657	115,50	101,81	88,15%
	15020A00300658	87,48	79,41	90,78%
	15020A00300659	83,99	75,09	89,41%
	15020A00300660	72,85	69,42	95,28%
	15020A00300661	113,28	113,28	100,00%
	15020A00300662	72,53	72,53	100,00%

Plano Nº <b>0119A-0204</b>	Referencia Catastral	Superficie (m <sup>2</sup> )	Superficie Afectada (m <sup>2</sup> )	Porcentaxe Afectada
	15020A00300663	82,14	82,14	100,00%
	15020A00300664	91,88	91,88	100,00%
	15020A00300665	132,94	132,94	100,00%
	15020A00300666	95,28	80,63	84,62%
	15020A00300669	386,00	192,48	49,87%
	15020A00300670	220,66	75,62	34,27%
	15020A00300671	200,03	71,55	35,77%
	15020A00300672	180,46	64,80	35,90%
	15020A00300673	258,26	84,00	32,53%
	15020A00300674	210,86	74,14	35,16%
	15020A00300675	354,00	106,80	30,17%
	15020A00300678	904,70	176,99	19,56%
	15020A00300679	329,73	59,30	17,99%
	15020A00300680	479,89	112,33	23,41%
	15020A00300681	520,42	119,88	23,04%
	15020A00300682	544,34	117,71	21,62%
	15020A00300683	546,61	125,43	22,95%
	15020A00300684	644,00	156,31	24,27%
	15020A00300685	651,81	119,29	18,30%
	15020A00300686	383,68	75,17	19,59%
	15020A00300687	408,35	87,01	21,31%
	15020A00300688	388,40	73,73	18,98%
	15020A00300689	375,52	52,72	14,04%
	15020A00300690	220,89	22,56	10,21%
	15020A00300691	450,25	1,37	0,30%
	15020A00300708	44,95	9,86	21,93%
	15020A00300709	33,22	16,68	50,20%
	15020A00300710	466,84	350,55	75,09%
	15020A00300711	201,72	168,08	83,32%
	15020A00300712	169,03	131,73	77,93%
	15020A00300713	405,22	80,11	19,77%
	15020A00300714	120,09	27,42	22,83%
	15020A00300715	68,29	44,81	65,61%
	15020A00300716	138,51	56,59	40,86%
	15020A00300717	607,15	291,31	47,98%
	15020A00300718	252,60	105,45	41,74%
	15020A00300719	202,39	181,57	89,71%
	15020A00300720	289,94	105,83	36,50%
	15020A00300721	295,01	268,87	91,14%
	15020A00300722	388,42	229,74	59,15%
	15020A00300723	1356,81	956,80	70,52%
	15020A00300805	262,48	2,83	1,08%
	15020A00300806	252,25	13,68	5,42%
	15020A00300807	47,75	20,46	42,85%
	15020A00300812	427,84	63,06	14,74%

Plano Nº <b>0119A-0204</b>	Referencia Catastral	Superficie (m <sup>2</sup> )	Superficie Afectada (m <sup>2</sup> )	Porcentaxe Afectada
	15020A00300813	334,04	57,86	17,32%
	15020A00300814	131,72	71,59	54,35%
	15020A00300817	249,09	110,90	44,52%
	15020A00300819	386,05	87,95	22,78%
	15020A00300820	155,71	76,52	49,14%
	15020A00300822	291,09	72,84	25,02%
	15020A00300823	162,13	83,06	51,23%
	15020A00300825	291,19	88,21	30,29%
	15020A00300826	187,88	103,47	55,07%
	15020A00300827	180,80	102,43	56,65%
	15020A00300831	433,94	103,78	23,92%
	15020A00300832	360,65	111,14	30,82%
	15020A00300833	351,25	108,28	30,83%
	15020A00300834	327,25	111,04	33,93%
	15020A00300835	517,59	213,58	41,26%
	15020A00300836	177,29	80,92	45,64%
	15020A00300838	185,43	90,83	48,98%
	15020A00300839	219,78	111,96	50,94%
	15020A00300840	241,96	135,05	55,82%
	15020A00300841	124,96	75,75	60,62%
	15020A00300842	139,23	83,62	60,06%
	15020A00300843	244,80	169,63	69,29%
	15020A00300844	218,67	149,19	68,22%
	15020A00300845	152,19	104,27	68,51%
	15020A00300846	131,46	122,52	93,20%
	15020A00300847	113,64	41,06	36,13%
	15020A00300848	297,71	211,22	70,95%
	15020A00300849	154,80	110,62	71,46%
	15020A00300850	304,00	229,36	75,45%
	15020A00300851	141,18	110,88	78,54%
	15020A00300861	201,57	95,73	47,49%
	15020A00300862	352,74	352,74	100,00%
	15020A00300863	100,21	100,21	100,00%
	15020A00300864	110,18	110,18	100,00%
	15020A00300865	448,30	448,30	100,00%
	15020A00300866	261,09	261,09	100,00%
	15020A00300867	219,60	219,60	100,00%
	15020A00300868	161,13	161,13	100,00%
	15020A00300869	148,42	148,42	100,00%
	15020A00300870	315,40	188,54	59,78%
	15020A00300875	451,20	332,93	73,79%
	15020A00300876	229,68	211,06	91,89%
	15020A00300877	488,57	404,26	82,74%
	15020A00300878	118,69	118,69	100,00%
	15020A00300879	83,79	83,79	100,00%



Plano Nº <b>0119A-0204</b>	Referencia Catastral	Superficie (m <sup>2</sup> )	Superficie Afectada (m <sup>2</sup> )	Porcentaxe Afectada
	15020A00300880	78,34	78,34	100,00%
	15020A00300881	93,21	93,21	100,00%
	15020A00300995	473,21	0,75	0,16%
	15020A00300998	94,11	94,11	100,00%
	15020A00301000	213,59	12,92	6,05%
	15020A00400146	18941,75	1946,65	10,28%
	15020A00400147	292077,07	11635,08	3,98%
	15020A00400248	168,88	16,34	9,68%
	15020A00400249	317,81	211,18	66,45%
	15020A00400250	439,71	339,05	77,11%
	15020A00400251	337,22	239,38	70,98%
	15020A00400252	616,99	358,80	58,15%
	15020A00400253	213,88	123,45	57,72%
	15020A00400254	1202,87	1191,29	99,04%
	15020A00400255	236,11	236,11	100,00%
	15020A00400256	183,94	129,40	70,35%
	15020A00400257	347,54	135,83	39,08%
	15020A00400258	352,83	64,35	18,24%
	15020A00400259	156,78	70,46	44,94%
	15020A00400260	174,37	81,91	46,98%
	15020A00400261	56,48	56,48	100,00%
	15020A00400262	75,32	75,32	100,00%
	15020A00400263	58,32	58,32	100,00%
	15020A00400264	128,72	128,72	100,00%
	15020A00400266	190,31	186,87	98,19%
	15020A00400267	244,54	238,20	97,41%
	15020A00400269	181,96	176,53	97,02%
	15020A00400271	286,65	235,53	82,17%
	15020A00400272	320,56	177,97	55,52%
	15020A00400273	340,50	195,49	57,41%
	15020A00400274	606,87	357,22	58,86%
	15020A00400275	379,67	7,98	2,10%
	15020A00400276	1351,29	156,75	11,60%
	15020A00400277	491,27	212,45	43,24%
	15020A00400278	179,86	175,17	97,39%
	15020A00400279	1065,01	285,42	26,80%
	15020A00400280	956,30	369,37	38,63%
	15020A00400281	376,32	272,75	72,48%
	15020A00400283	489,42	199,52	40,77%
	15020A00400284	156,80	152,21	97,07%
	15020A00400285	251,90	200,16	79,46%
	15020A00400286	43,89	41,31	94,11%
	15020A00400287	229,54	224,44	97,78%
	15020A00400288	69,47	22,23	32,00%
	15020A00400289	74,78	22,84	30,54%

Plano Nº <b>0119A-0204</b>	Referencia Catastral	Superficie (m <sup>2</sup> )	Superficie Afectada (m <sup>2</sup> )	Porcentaxe Afectada
	15020A00400292	2413,45	618,73	25,64%
	15020A00400317	458,51	54,16	11,81%
	15020A00400321	643,75	228,92	35,56%
	15020A00400322	631,44	296,44	46,95%
	15020A00400325	648,81	85,39	13,16%
	15020A00400326	399,22	9,81	2,46%
	15020A00400327	344,82	11,57	3,35%
	15020A00400348	385,23	280,04	72,69%
	15020A00400349	189,59	153,38	80,90%
	15020A00400350	43,09	36,03	83,60%
	15020A00400351	31,98	25,45	79,56%
	15020A00400352	51,81	36,66	70,76%
	15020A00400353	16,99	7,34	43,19%
	15020A00400354	8,05	0,06	0,71%
	15020A00400355	454,60	307,67	67,68%
	15020A00400365	323,94	240,08	74,11%
	15020A00400366	1224,34	1187,19	96,97%
	15020A00400367	241,83	237,12	98,05%
	15020A00400368	241,40	241,40	100,00%
	15020A00400370	106,56	62,56	58,71%
	15020A00400371	238,10	193,20	81,14%
	15020A00400372	157,60	157,60	100,00%
	15020A00400373	251,87	251,87	100,00%
	15020A00400374	294,08	294,08	100,00%
	15020A00400376	1047,39	930,17	88,81%
	15020A00400377	386,98	215,73	55,75%
	15020A00400378	100,90	94,38	93,54%
	15020A00400379	257,85	143,72	55,74%
	15020A00400380	219,63	135,24	61,58%
	15020A00400381	37,65	1,88	5,00%
	15020A00400382	682,02	647,93	95,00%
	15020A00400383	126,94	115,04	90,63%
	15020A00400384	148,65	148,65	100,00%
	15020A00400385	321,08	303,16	94,42%
	15020A00400386	492,99	465,87	94,50%
	15020A00400387	360,39	352,00	97,67%
	15020A00400388	507,32	496,18	97,80%
	15020A00400389	68,65	37,52	54,66%
	15020A00400390	143,76	94,81	65,95%
	15020A00400404	69,14	4,71	6,82%
	15020A00400407	196,88	0,02	0,01%
	15020A00400415	196,10	159,81	81,49%
	15020A00400416	48,72	41,06	84,28%
	15020A00400417	235,38	224,88	95,54%
	15020A00400419	580,29	551,55	95,05%

Plano Nº <b>0119A-0204</b>	Referencia Catastral	Superficie (m <sup>2</sup> )	Superficie Afectada (m <sup>2</sup> )	Porcentaxe Afectada
	15020A00400420	515,11	316,36	61,42%
	15020A00400421	1327,89	1267,91	95,48%
	15020A00400422	470,79	373,90	79,42%
	15020A00400423	477,74	385,37	80,67%
	15020A00400425	106,15	11,51	10,84%
	15020A00400433	480,83	199,18	41,42%
	15020A00400434	99,57	22,22	22,32%
	15020A00400435	73,93	67,49	91,28%
	15020A00408355	33159,50	4546,96	13,71%
	15020A00408620	51751,02	10687,84	20,65%
	15020A00408770	294,92	219,81	74,53%
	15020A00408771	561,31	442,77	78,88%
	15020A04601001	412,87	56,48	13,68%
	15020A04601002	360,27	186,62	51,80%
	15020A04601003	297,35	97,61	32,83%
	15020A04601004	326,23	168,42	51,63%
	15020A04601005	364,06	203,98	56,03%
	15020A04601006	545,69	379,33	69,51%
	15020A04601007	1208,70	796,76	65,92%
	15020A04601008	406,87	285,24	70,11%
	15020A04601009	759,00	706,88	93,13%
	15020A04601010	56,12	33,73	60,10%
	15020A04601011	64,10	30,11	46,98%
	15020A04601012	221,65	204,93	92,46%
	15020A04601013	521,45	422,44	81,01%
	15020A04601014	170,67	77,06	45,15%
	15020A04601015	156,66	156,66	100,00%
	15020A04601016	183,62	175,97	95,83%
	15020A04601017	229,18	220,02	96,00%
	15020A04601018	102,88	102,88	100,00%
	15020A04601019	86,83	75,25	86,66%
	15020A04601020	48,44	39,62	81,79%
	15020A04601021	79,57	79,57	100,00%
	15020A04601022	98,51	89,57	90,92%
	15020A04601023	79,50	71,54	90,00%
	15020A04601024	59,50	53,11	89,27%
	15020A04601025	47,80	41,24	86,27%
	15020A04601026	61,59	49,58	80,51%
	15020A04601027	30,42	16,75	55,05%
	15020A04601028	589,86	261,94	44,41%
	15020A04601030	137,89	137,89	100,00%
	15020A04601031	232,21	232,21	100,00%
	15020A04601032	248,47	247,22	99,50%
	15020A04601033	180,66	177,31	98,15%
	15020A04601034	116,66	116,66	100,00%

<b>Plano Nº 0119A-0204</b>	<b>Referencia Catastral</b>	<b>Superficie (m<sup>2</sup>)</b>	<b>Superficie Afectada (m<sup>2</sup>)</b>	<b>Porcentaxe Afectada</b>
	15020A04601040	234,44	211,33	90,14%
	15020A04601041	222,92	176,20	79,04%
	15020A04601074	544,36	1,80	0,33%

Plano Nº <b>0119A-0301</b>	Referencia Catastral	Superficie (m <sup>2</sup> )	Superficie Afectada (m <sup>2</sup> )	Porcentaxe Afectada
	000300700MH94A	991,10	109,58	11,06%
	000301300MH94A	211,46	87,80	41,52%
	000301700MH94A	1959,45	761,99	38,89%
	000400700MH94A	131,97	131,97	100,00%
	000401400MH94A	2008,20	540,22	26,90%
	000402000MH94A	22,49	22,49	100,00%
	000402700MH94A	1255,62	345,89	27,55%
	000403000MH94A	661,56	203,31	30,73%
	000403500MH94A	1287,25	112,99	8,78%
	000404000MH94A	6192,42	3421,41	55,25%
	000404200MH94A	2665,43	400,71	15,03%
	000405500MH94A	957,52	444,09	46,38%
	000406500MH94A	73,93	25,76	34,84%
	000406600MH94A	499,06	117,39	23,52%
	000406700MH94A	697,26	189,14	27,13%
	000407000MH94A	1122,64	530,40	47,25%
	000407100MH94A	1044,97	190,63	18,24%
	000407200MH94A	556,85	159,01	28,56%
	000407300MH94A	1612,37	360,03	22,33%
	000800100MH94A	2175,67	833,43	38,31%
	000800900MH94A	1825,45	661,24	36,22%
	000801100MH94A	1418,65	349,57	24,64%
	000801400MH94A	565,06	422,29	74,73%
	000902700MH94A	3585,40	1763,73	49,19%
	000902900MH94A	960,20	28,69	2,99%
	000903600MH94A	1617,34	1160,70	71,77%
	000903700MH94A	1583,72	955,22	60,32%
	000903800MH94A	2202,91	734,64	33,35%
	000903900MH94A	450,49	16,68	3,70%
	000904000MH94A	1286,05	227,20	17,67%
	001400200MH94A	33595,87	9688,81	28,84%
	001800700MH94A	454,40	140,18	30,85%
	001801100MH94A	518,99	284,03	54,73%
	001801300MH94A	827,57	24,41	2,95%
	001801500MH94A	367,99	109,76	29,83%
	001801700MH94A	2685,06	867,00	32,29%
	001802100MH94A	824,22	167,14	20,28%
	001802400MH94A	597,02	0,62	0,10%
	001802500MH94A	709,60	573,74	80,85%
	002200500MH94A	1155,55	624,34	54,03%
	002200600MH94A	843,49	432,52	51,28%
	002201000MH94A	1540,65	575,94	37,38%
	002201300MH94A	829,25	423,29	51,05%
	002201600MH94A	1666,32	655,74	39,35%
	002202100MH94A	1701,19	432,51	25,42%

<b>Plano Nº 0119A-0301</b>	<b>Referencia Catastral</b>	<b>Superficie (m<sup>2</sup>)</b>	<b>Superficie Afectada (m<sup>2</sup>)</b>	<b>Porcentaxe Afectada</b>
	002208800MH94A	733,80	125,03	17,04%
	002300100MH94A	651,44	0,10	0,01%
	002300400MH94A	819,29	707,21	86,32%
	002300700MH94A	2023,12	1101,17	54,43%
	002301100MH94C	1015,63	387,41	38,14%
	15020A01200008	203,47	49,95	24,55%
	15020A01200009	406,50	80,78	19,87%
	15020A01200012	301,30	231,82	76,94%
	15020A01200013	570,65	570,65	100,00%
	15020A01200014	415,15	415,15	100,00%
	15020A01200015	375,82	306,81	81,64%
	15020A01200018	200,85	128,24	63,85%
	15020A01200019	542,33	522,06	96,26%
	15020A01200020	610,89	583,98	95,59%
	15020A01200021	278,77	264,31	94,81%
	15020A01200022	223,07	211,17	94,67%
	15020A01200023	185,48	183,84	99,12%
	15020A01200024	506,37	506,37	100,00%
	15020A01200025	549,23	542,32	98,74%
	15020A01200026	455,76	398,49	87,43%
	15020A01200031	268,60	253,15	94,25%
	15020A01200032	365,09	349,39	95,70%
	15020A01200033	120,69	115,13	95,40%
	15020A01200034	210,72	202,26	95,98%
	15020A01200035	483,53	462,62	95,67%
	15020A01200036	1044,57	730,87	69,97%
	15020A01200037	454,71	43,63	9,59%
	15020A01200038	747,01	209,41	28,03%
	15020A01200039	443,29	424,12	95,67%
	15020A01200040	600,20	598,51	99,72%
	15020A01200041	433,26	433,26	100,00%
	15020A01200042	668,50	668,50	100,00%
	15020A01200043	741,46	713,22	96,19%
	15020A01200044	558,85	265,57	47,52%
	15020A01200045	109,66	67,76	61,79%
	15020A01200046	91,97	59,88	65,11%
	15020A01200047	53,18	39,73	74,71%
	15020A01200048	497,35	443,82	89,24%
	15020A01200049	431,74	356,22	82,51%
	15020A01200060	271,58	217,17	79,97%
	15020A01200061	190,77	187,94	98,52%
	15020A01200062	340,42	85,49	25,11%
	15020A01200063	459,26	275,12	59,90%
	15020A01200064	205,90	68,58	33,31%
	15020A01200065	171,34	51,61	30,12%

Plano Nº <b>0119A-0301</b>	Referencia Catastral	Superficie (m <sup>2</sup> )	Superficie Afectada (m <sup>2</sup> )	Porcentaxe Afectada
	15020A01200066	114,64	6,49	5,66%
	15020A01200067	99,74	0,80	0,81%
	15020A01200070	47,92	24,62	51,38%
	15020A01200071	84,17	42,68	50,70%
	15020A01200072	111,22	111,15	99,94%
	15020A01200073	119,26	119,26	100,00%
	15020A01200074	97,99	9,32	9,51%
	15020A01200075	177,66	113,18	63,71%
	15020A01200076	194,04	123,87	63,84%
	15020A01200077	328,97	179,66	54,61%
	15020A01200078	423,01	270,49	63,94%
	15020A01200079	130,35	130,35	100,00%
	15020A01200080	138,76	26,65	19,21%
	15020A01200081	536,22	322,13	60,07%
	15020A01200082	433,54	254,53	58,71%
	15020A01200083	258,72	139,11	53,77%
	15020A01200084	738,93	388,05	52,51%
	15020A01200085	254,84	117,66	46,17%
	15020A01200086	348,68	141,33	40,53%
	15020A01200087	221,62	95,08	42,90%
	15020A01200088	187,59	80,90	43,12%
	15020A01200089	211,29	89,57	42,39%
	15020A01200090	252,34	101,48	40,21%
	15020A01200091	401,50	159,03	39,61%
	15020A01200092	478,66	201,15	42,02%
	15020A01200093	480,73	209,79	43,64%
	15020A01200094	375,53	185,19	49,31%
	15020A01200095	379,28	117,94	31,10%
	15020A01200096	715,66	53,57	7,49%
	15020A01200097	894,63	38,79	4,34%
	15020A01200098	429,78	12,04	2,80%
	15020A01200099	291,29	0,30	0,10%
	15020A01200102	121,30	0,10	0,08%
	15020A01200103	119,04	28,57	24,00%
	15020A01200104	71,91	23,83	33,13%
	15020A01200106	106,20	30,59	28,81%
	15020A01200107	80,87	20,96	25,92%
	15020A01200108	644,62	644,62	100,00%
	15020A01200109	391,49	391,49	100,00%
	15020A01200110	412,41	330,75	80,20%
	15020A01200112	419,83	105,96	25,24%
	15020A01200113	643,60	158,19	24,58%
	15020A01200114	1422,35	300,42	21,12%
	15020A01200116	547,21	103,02	18,83%
	15020A01200117	1214,08	100,44	8,27%

Plano Nº <b>0119A-0301</b>	Referencia Catastral	Superficie (m <sup>2</sup> )	Superficie Afectada (m <sup>2</sup> )	Porcentaxe Afectada
	15020A01200118	618,81	58,14	9,40%
	15020A01200120	314,83	59,89	19,02%
	15020A01200121	614,64	79,96	13,01%
	15020A01200124	524,57	87,84	16,74%
	15020A01200125	290,95	78,04	26,82%
	15020A01200126	534,39	98,07	18,35%
	15020A01200128	174,72	61,56	35,23%
	15020A01200132	228,00	37,97	16,65%
	15020A01200133	240,73	32,47	13,49%
	15020A01200134	675,07	30,72	4,55%
	15020A01200135	699,91	0,69	0,10%
	15020A01200147	611,05	109,72	17,96%
	15020A01200149	483,07	337,19	69,80%
	15020A01200150	519,69	503,61	96,91%
	15020A01200152	231,88	211,53	91,22%
	15020A01200153	1371,23	1326,39	96,73%
	15020A01200154	347,52	337,82	97,21%
	15020A01200155	544,89	524,12	96,19%
	15020A01200156	300,93	285,55	94,89%
	15020A01200157	289,31	279,30	96,54%
	15020A01200159	700,38	446,10	63,69%
	15020A01200175	249,93	127,89	51,17%
	15020A01200183	1026,67	905,59	88,21%
	15020A01200184	971,41	917,17	94,42%
	15020A01200187	175,74	135,85	77,30%
	15020A01200188	510,66	480,13	94,02%
	15020A01200189	414,77	391,55	94,40%
	15020A01200190	584,56	539,30	92,26%
	15020A01200191	414,00	392,49	94,80%
	15020A01200192	586,62	560,44	95,54%
	15020A01200193	644,46	400,70	62,18%
	15020A01200194	369,52	80,09	21,68%
	15020A01200195	596,25	300,50	50,40%
	15020A01200196	430,83	310,68	72,11%
	15020A01200197	403,78	0,00	0,00%
	15020A01200242	734,42	4,55	0,62%
	15020A01200243	417,05	9,80	2,35%
	15020A01200244	930,52	8,67	0,93%
	15020A01200298	324,88	15,41	4,74%
	15020A01200299	295,61	0,14	0,05%
	15020A01200300	163,94	6,20	3,78%
	15020A01200301	622,21	61,92	9,95%
	15020A01200302	685,67	179,32	26,15%
	15020A01200303	283,19	112,52	39,73%
	15020A01200304	861,62	450,50	52,29%



Plano Nº <b>0119A-0301</b>	Referencia Catastral	Superficie (m <sup>2</sup> )	Superficie Afectada (m <sup>2</sup> )	Porcentaxe Afectada
	15020A01200305	461,64	296,40	64,21%
	15020A01200306	816,53	804,80	98,56%
	15020A01200307	355,77	70,71	19,88%
	15020A01200308	160,94	70,68	43,92%
	15020A01200309	454,37	404,54	89,03%
	15020A01200310	142,22	79,84	56,14%
	15020A01200313	2473,47	993,77	40,18%
	15020A01200314	274,83	92,81	33,77%
	15020A01200315	366,19	174,07	47,54%
	15020A01200316	361,48	186,76	51,66%
	15020A01200317	326,96	127,22	38,91%
	15020A01200318	504,52	125,86	24,95%
	15020A01200319	240,95	11,24	4,66%
	15020A01200366	942,15	0,24	0,03%
	15020A01200367	244,44	5,92	2,42%
	15020A01200368	257,74	21,16	8,21%
	15020A01200371	298,97	67,86	22,70%
	15020A01200374	611,14	147,55	24,14%
	15020A01200375	251,50	68,85	27,38%
	15020A01200376	1047,57	496,47	47,39%
	15020A01200531	455,43	102,67	22,54%
	15020A01200532	733,62	259,56	35,38%
	15020A01200533	418,15	188,17	45,00%
	15020A01200534	657,43	290,95	44,26%
	15020A01200537	1124,52	775,95	69,00%
	15020A01200538	322,39	208,45	64,66%
	15020A01200539	727,43	524,43	72,09%
	15020A01200540	520,20	358,40	68,90%
	15020A01200541	608,07	369,56	60,78%
	15020A01200542	931,10	390,14	41,90%
	15020A01200543	763,00	320,60	42,02%
	15020A01200544	496,20	204,04	41,12%
	15020A01200545	488,71	201,03	41,14%
	15020A01200546	609,81	248,81	40,80%
	15020A01200547	414,56	168,62	40,67%
	15020A01200549	545,70	355,63	65,17%
	15020A01200550	479,12	284,51	59,38%
	15020A01200551	257,17	161,19	62,68%
	15020A01200552	293,79	180,17	61,33%
	15020A01200557	474,43	188,28	39,69%
	15020A01200558	540,51	234,03	43,30%
	15020A01200559	862,55	144,95	16,80%
	15020A01200560	918,26	526,69	57,36%
	15020A01200578	446,90	265,30	59,37%
	15020A01200579	438,66	423,52	96,55%

Plano Nº <b>0119A-0301</b>	Referencia Catastral	Superficie (m <sup>2</sup> )	Superficie Afectada (m <sup>2</sup> )	Porcentaxe Afectada
	15020A01200580	314,90	302,96	96,21%
	15020A01200581	270,19	260,35	96,36%
	15020A01200592	833,10	177,66	21,33%
	15020A01201265	196,38	183,58	93,48%
	15020A01207000	19239,01	1611,24	8,37%
	15020A01300005	423,74	303,48	71,62%
	15020A01300007	227,86	204,65	89,81%
	15020A01300008	234,41	205,71	87,76%
	15020A01300012	298,86	278,07	93,05%
	15020A01300013	319,82	296,25	92,63%
	15020A01300014	260,91	241,18	92,44%
	15020A01300015	210,30	199,22	94,73%
	15020A01300016	484,96	448,49	92,48%
	15020A01300017	1789,14	1637,56	91,53%
	15020A01300018	227,39	227,39	100,00%
	15020A01300019	253,14	253,14	100,00%
	15020A01300020	279,98	279,98	100,00%
	15020A01300021	252,93	252,93	100,00%
	15020A01300022	1003,24	838,88	83,62%
	15020A01300023	264,01	243,84	92,36%
	15020A01300024	296,06	278,37	94,03%
	15020A01300025	222,61	222,61	100,00%
	15020A01300026	288,47	264,59	91,72%
	15020A01300027	617,19	530,84	86,01%
	15020A01300028	566,72	548,65	96,81%
	15020A01300029	828,50	186,92	22,56%
	15020A01300031	925,35	919,82	99,40%
	15020A01300032	257,58	257,58	100,00%
	15020A01300033	265,39	112,23	42,29%
	15020A01300034	281,45	203,49	72,30%
	15020A01300035	326,53	318,08	97,41%
	15020A01300036	287,27	287,27	100,00%
	15020A01300037	586,95	367,75	62,65%
	15020A01300038	536,53	509,86	95,03%
	15020A01300044	1471,21	288,70	19,62%
	15020A01300045	308,44	139,38	45,19%
	15020A01300046	390,11	184,43	47,28%
	15020A01300047	1004,47	474,31	47,22%
	15020A01300050	416,31	303,40	72,88%
	15020A01300051	193,90	78,93	40,70%
	15020A01300055	290,52	231,32	79,62%
	15020A01300056	316,83	303,07	95,66%
	15020A01300059	191,92	174,40	90,87%
	15020A01300060	415,91	337,05	81,04%
	15020A01300061	106,58	97,09	91,10%

Plano Nº <b>0119A-0301</b>	Referencia Catastral	Superficie (m <sup>2</sup> )	Superficie Afectada (m <sup>2</sup> )	Porcentaxe Afectada
	15020A01300062	698,00	592,17	84,84%
	15020A01300064	1565,03	0,53	0,03%
	15020A01300070	416,31	161,83	38,87%
	15020A01300071	239,11	74,96	31,35%
	15020A01300072	424,49	139,17	32,79%
	15020A01300073	194,09	70,44	36,30%
	15020A01300074	609,17	216,87	35,60%
	15020A01300075	1112,95	530,06	47,63%
	15020A01300077	2171,77	1908,63	87,88%
	15020A01300078	265,44	228,19	85,97%
	15020A01300079	1061,34	857,72	80,81%
	15020A01300080	753,10	612,68	81,36%
	15020A01300081	229,17	212,58	92,76%
	15020A01300082	215,60	203,99	94,61%
	15020A01300084	196,74	107,69	54,73%
	15020A01300085	4044,39	3552,21	87,83%
	15020A01300086	772,57	698,89	90,46%
	15020A01300087	1035,06	332,54	32,13%
	15020A01300088	315,03	282,26	89,60%
	15020A01300089	2190,79	32,27	1,47%
	15020A01300097	924,31	559,68	60,55%
	15020A01300098	87,33	16,44	18,83%
	15020A01300099	346,26	316,27	91,34%
	15020A01300100	169,08	155,13	91,75%
	15020A01300101	534,64	486,77	91,04%
	15020A01300102	198,81	152,13	76,52%
	15020A01300103	1225,93	608,62	49,65%
	15020A01300107	197654,34	794,92	0,40%
	15020A01300190	573,72	347,49	60,57%
	15020A01300192	185,17	170,46	92,06%
	15020A01300193	145,13	76,37	52,62%
	15020A01400001	4287,63	1623,86	37,87%
	15020A01400002	1026,67	868,64	84,61%
	15020A01400003	586,24	584,15	99,64%
	15020A01400004	1475,69	44,05	2,98%
	15020A01501016	102288,92	13961,53	13,65%
	15020A01501019	31021,66	8538,09	27,52%
	15020A01501046	827,92	816,31	98,60%
	15020A01501048	1128,27	880,14	78,01%
	15020A01501049	874,27	846,76	96,85%
	15020A01501050	444,86	444,85	100,00%
	15020A01501051	313,56	291,79	93,06%
	15020A01501052	134,04	116,02	86,56%
	15020A01501053	221,93	176,51	79,53%
	15020A01501054	334,18	243,30	72,81%

<b>Plano Nº 0119A-0301</b>	<b>Referencia Catastral</b>	<b>Superficie (m<sup>2</sup>)</b>	<b>Superficie Afectada (m<sup>2</sup>)</b>	<b>Porcentaxe Afectada</b>
	15020A01501055	330,05	256,63	77,76%
	15020A01501056	226,58	164,24	72,49%
	15020A01501057	538,83	427,42	79,32%
	15020A01501058	362,40	290,55	80,18%
	15020A01501059	248,95	136,99	55,03%
	15020A01501060	374,83	356,96	95,23%
	15020A01501061	596,67	426,01	71,40%
	15020A01501062	565,68	353,42	62,48%
	15020A01501063	586,33	281,17	47,95%
	15020A01501064	855,62	437,29	51,11%
	15020A01501065	625,68	205,85	32,90%
	15020A01501066	892,55	632,64	70,88%
	15020A01501067	552,74	301,28	54,51%
	15020A01501068	398,53	226,20	56,76%
	15020A01501069	913,53	551,96	60,42%
	15020A01501070	245,69	151,77	61,77%
	15020A01501071	165,08	158,61	96,08%
	15020A01501072	225,19	215,52	95,71%
	15020A01501073	500,06	480,17	96,02%
	15020A01501074	426,10	398,90	93,62%
	15020A01501075	601,25	577,31	96,02%
	15020A01501076	521,27	505,55	96,98%
	15020A01501077	399,40	375,56	94,03%
	15020A01501078	265,27	182,93	68,96%
	15020A01501079	722,35	0,33	0,05%
	15020A01501081	1405,87	968,66	68,90%
	15020A01501086	4582,97	3089,88	67,42%
	15020A01501087	562,95	550,64	97,81%
	15020A01501088	780,66	439,28	56,27%
	15020A01501089	763,02	153,37	20,10%
	15020A01501090	2004,33	1,22	0,06%
	15020A01501091	481,20	292,35	60,75%
	15020A01501092	350,78	350,78	100,00%
	15020A01501093	314,93	314,93	100,00%
	15020A01501094	1410,16	600,24	42,57%
	15020A01501096	131,26	101,26	77,15%
	15020A01501106	779,79	36,25	4,65%
	15020A01501107	1321,71	624,22	47,23%
	15020A01501108	333,85	259,66	77,78%
	15020A01501109	162,05	148,84	91,85%
	15020A01501110	181,32	167,92	92,61%
	15020A01501111	235,20	219,30	93,24%
	15020A01501112	172,33	162,35	94,21%
	15020A01501113	123,48	115,79	93,77%
	15020A01501114	107,31	101,64	94,72%

Plano Nº <b>0119A-0301</b>	Referencia Catastral	Superficie (m <sup>2</sup> )	Superficie Afectada (m <sup>2</sup> )	Porcentaxe Afectada
	15020A01501115	240,20	228,27	95,03%
	15020A01501116	232,13	212,30	91,46%
	15020A01501117	226,35	209,99	92,77%
	15020A01501118	187,93	165,94	88,30%
	15020A01501119	143,64	85,34	59,41%
	15020A01501122	726,43	120,84	16,63%
	15020A01501125	166,38	71,09	42,73%
	15020A01501126	32,96	6,78	20,58%
	15020A01501127	33,63	4,56	13,57%
	15020A01501128	32,07	2,05	6,40%
	15020A01501129	31,97	0,29	0,90%
	15020A01501134	186,90	178,07	95,28%
	15020A01501135	216,32	153,26	70,85%
	15020A01501136	238,05	19,21	8,07%
	15020A01501137	212,12	185,65	87,52%
	15020A01501138	199,35	162,64	81,59%
	15020A01501139	433,56	362,59	83,63%
	15020A01501140	176,25	60,14	34,12%
	15020A01501141	93,13	62,96	67,61%
	15020A01501142	185,60	107,83	58,10%
	15020A01501143	68,51	55,75	81,38%
	15020A01501151	618,88	275,76	44,56%
	15020A01501160	346,60	43,16	12,45%
	15020A01501161	399,36	374,10	93,67%
	15020A01501162	243,63	232,05	95,25%
	15020A01501163	336,30	320,77	95,38%
	15020A01501164	306,75	293,08	95,54%
	15020A01501165	912,65	871,44	95,49%
	15020A01501166	600,22	584,16	97,32%
	15020A01501167	235,70	229,11	97,21%
	15020A01501168	254,52	247,18	97,12%
	15020A01501169	418,00	282,02	67,47%
	15020A01501170	234,17	132,56	56,61%
	15020A01501171	305,15	151,63	49,69%
	15020A01501172	409,76	154,70	37,75%
	15020A01501173	172,78	44,90	25,99%
	15020A01501174	269,82	39,10	14,49%
	15020A01501175	220,65	2,50	1,13%
	15020A01501192	55,79	25,00	44,82%
	15020A01501193	1979,25	1806,75	91,28%
	15020A01501196	366,35	287,87	78,58%
	15020A01501197	215,78	211,52	98,03%
	15020A01501198	202,52	195,49	96,53%
	15020A01501199	572,63	434,99	75,96%
	15020A01501200	224,54	93,50	41,64%

Plano Nº <b>0119A-0301</b>	Referencia Catastral	Superficie (m <sup>2</sup> )	Superficie Afectada (m <sup>2</sup> )	Porcentaxe Afectada
	15020A01501201	334,31	124,25	37,17%
	15020A01501202	511,66	124,90	24,41%
	15020A01501203	2052,36	2004,42	97,66%
	15020A01501204	416,42	136,45	32,77%
	15020A01501205	1231,58	68,63	5,57%
	15020A01501217	272,39	135,98	49,92%
	15020A01501218	183,92	177,84	96,69%
	15020A01501219	226,43	226,43	100,00%
	15020A01501220	449,78	449,78	100,00%
	15020A01501221	174,44	174,44	100,00%
	15020A01501222	116,88	116,88	100,00%
	15020A01501223	98,35	94,53	96,11%
	15020A01501224	92,13	7,41	8,05%
	15020A01501225	108,20	92,14	85,16%
	15020A01501226	110,07	94,31	85,68%
	15020A01501227	107,61	92,68	86,13%
	15020A01501228	97,12	83,12	85,58%
	15020A01501229	107,04	93,69	87,53%
	15020A01501230	127,59	111,38	87,30%
	15020A01501231	173,84	154,00	88,58%
	15020A01501232	266,43	205,78	77,23%
	15020A01501233	1885,59	287,28	15,24%
	15020A01501234	741,70	59,54	8,03%
	15020A01501235	474,37	5,95	1,25%
	15020A01501236	335,91	38,88	11,57%
	15020A01501237	315,89	203,32	64,36%
	15020A01501238	365,28	289,07	79,14%
	15020A01501239	200,76	182,32	90,82%
	15020A01501240	191,40	178,85	93,44%
	15020A01501241	79,51	74,18	93,30%
	15020A01501242	91,39	85,25	93,28%
	15020A01501243	159,77	148,63	93,03%
	15020A01501244	158,90	147,60	92,89%
	15020A01501245	469,94	435,25	92,62%
	15020A01501246	284,22	263,08	92,56%
	15020A01501247	212,77	196,98	92,58%
	15020A01501248	201,96	186,32	92,26%
	15020A01501249	239,46	137,27	57,33%
	15020A01501251	114,11	18,56	16,26%
	15020A01501252	115,89	45,44	39,21%
	15020A01501253	261,94	176,55	67,40%
	15020A01501254	114,36	77,21	67,52%
	15020A01501255	73,84	46,48	62,95%
	15020A01501257	173,05	103,93	60,06%
	15020A01501258	162,95	125,36	76,93%

Plano Nº <b>0119A-0301</b>	Referencia Catastral	Superficie (m <sup>2</sup> )	Superficie Afectada (m <sup>2</sup> )	Porcentaxe Afectada
	15020A01501259	209,37	171,77	82,04%
	15020A01501260	187,04	158,69	84,84%
	15020A01501261	330,96	276,87	83,66%
	15020A01501265	1018,33	392,09	38,50%
	15020A01501266	783,82	333,26	42,52%
	15020A01501267	109,25	50,74	46,45%
	15020A01501268	108,40	47,79	44,08%
	15020A01501269	95,39	38,27	40,12%
	15020A01501270	319,19	147,09	46,08%
	15020A01501271	895,37	388,29	43,37%
	15020A01501272	535,34	405,85	75,81%
	15020A01501273	258,84	214,13	82,73%
	15020A01501274	180,27	135,76	75,31%
	15020A01501275	158,46	112,05	70,71%
	15020A01501276	104,82	62,05	59,19%
	15020A01501277	57,60	25,41	44,12%
	15020A01501278	50,96	23,26	45,65%
	15020A01501279	46,12	22,06	47,83%
	15020A01501280	48,10	24,37	50,68%
	15020A01501281	135,59	65,34	48,19%
	15020A01501282	77,98	15,29	19,61%
	15020A01501283	238,01	141,15	59,30%
	15020A01501284	273,69	216,81	79,22%
	15020A01501285	44,47	7,32	16,47%
	15020A01501286	45,58	8,62	18,92%
	15020A01501287	42,19	14,13	33,49%
	15020A01501288	63,97	33,03	51,63%
	15020A01501289	76,62	52,32	68,29%
	15020A01501290	51,16	38,90	76,03%
	15020A01501291	55,97	43,75	78,17%
	15020A01501292	162,31	140,91	86,82%
	15020A01501293	239,62	211,99	88,47%
	15020A01501295	246,99	157,08	63,59%
	15020A01501298	1073,51	208,95	19,46%
	15020A01501299	1159,71	430,40	37,11%
	15020A01501300	70,81	41,13	58,09%
	15020A01501301	835,54	724,20	86,67%
	15020A01501302	218,65	165,25	75,58%
	15020A01501303	485,28	400,84	82,60%
	15020A01501304	409,94	409,94	100,00%
	15020A01501305	602,22	486,42	80,77%
	15020A01501307	366,43	87,54	23,89%
	15020A01501308	564,72	98,48	17,44%
	15020A01501310	249,29	68,89	27,63%
	15020A01501311	294,72	62,24	21,12%

Plano Nº <b>0119A-0301</b>	Referencia Catastral	Superficie (m <sup>2</sup> )	Superficie Afectada (m <sup>2</sup> )	Porcentaxe Afectada
	15020A01501313	1352,11	567,95	42,00%
	15020A01501314	165,40	153,94	93,07%
	15020A01501315	1002,16	370,58	36,98%
	15020A01501317	632,44	530,31	83,85%
	15020A01501318	437,10	399,73	91,45%
	15020A01501319	611,52	518,74	84,83%
	15020A01501320	594,45	478,68	80,52%
	15020A01501321	534,63	420,34	78,62%
	15020A01501322	647,80	456,02	70,40%
	15020A01501323	187,66	179,97	95,90%
	15020A01501324	201,52	192,41	95,48%
	15020A01501325	681,18	318,64	46,78%
	15020A01501326	1361,66	648,71	47,64%
	15020A01501328	439,86	254,43	57,84%
	15020A01501329	373,19	147,70	39,58%
	15020A01501330	3734,97	92,97	2,49%
	15020A01501337	1257,17	423,23	33,67%
	15020A01501338	979,76	339,53	34,65%
	15020A01501339	488,33	166,20	34,03%
	15020A01501341	866,63	144,53	16,68%
	15020A01501342	347,32	121,43	34,96%
	15020A01501343	786,66	141,89	18,04%
	15020A01501344	785,16	95,59	12,17%
	15020A01501346	1782,89	133,44	7,48%
	15020A01501348	1279,87	574,97	44,92%
	15020A01501349	484,37	236,93	48,92%
	15020A01501350	412,49	350,99	85,09%
	15020A01501351	348,45	177,03	50,81%
	15020A01501358	429,66	63,77	14,84%
	15020A01501359	949,76	254,78	26,83%
	15020A01501360	859,18	307,77	35,82%
	15020A01501361	623,02	417,54	67,02%
	15020A01501362	605,01	539,06	89,10%
	15020A01501363	172,99	166,27	96,12%
	15020A01501364	721,63	692,56	95,97%
	15020A01501365	825,23	793,81	96,19%
	15020A01501366	1200,01	1155,64	96,30%
	15020A01501367	749,99	725,35	96,71%
	15020A01501368	1032,67	854,12	82,71%
	15020A01501371	1912,85	969,20	50,67%
	15020A01501375	709,14	380,50	53,66%
	15020A01501392	459,40	161,54	35,16%
	15020A01501393	202,75	79,90	39,41%
	15020A01501394	184,08	145,62	79,11%
	15020A01501395	187,66	149,95	79,90%



Plano Nº <b>0119A-0301</b>	Referencia Catastral	Superficie (m <sup>2</sup> )	Superficie Afectada (m <sup>2</sup> )	Porcentaxe Afectada
	15020A01501396	109,02	97,22	89,18%
	15020A01501397	76,03	65,76	86,48%
	15020A01501398	45,23	45,23	100,00%
	15020A01501399	43,73	34,86	79,71%
	15020A01501400	63,49	60,20	94,82%
	15020A01501401	117,49	111,02	94,49%
	15020A01501402	266,39	184,06	69,09%
	15020A01501403	1141,51	38,81	3,40%
	15020A01501412	3535,28	349,74	9,89%
	15020A01501413	614,01	107,09	17,44%
	15020A01501416	366,93	336,74	91,77%
	15020A01501417	157,61	143,04	90,75%
	15020A01501418	196,51	165,84	84,39%
	15020A01501419	155,51	138,39	88,99%
	15020A01501420	26,96	26,96	100,00%
	15020A01501421	121,45	112,63	92,74%
	15020A01501422	128,99	120,49	93,41%
	15020A01501423	1542,75	861,27	55,83%
	15020A01501424	718,02	380,90	53,05%
	15020A01501425	341,07	196,64	57,65%
	15020A01501426	221,02	184,68	83,56%
	15020A01501428	272,44	186,53	68,47%
	15020A01501429	360,17	168,52	46,79%
	15020A01501430	111,87	92,68	82,85%
	15020A01501431	272,54	232,62	85,35%
	15020A01501434	1991,17	765,12	38,43%
	15020A01501436	262,20	25,51	9,73%
	15020A01501444	283,59	265,76	93,71%
	15020A01501445	276,54	239,73	86,69%
	15020A01501446	136,10	70,78	52,01%
	15020A01501450	3845,36	386,74	10,06%
	15020A01501451	809,19	727,16	89,86%
	15020A01501452	726,67	726,67	100,00%
	15020A01501453	643,45	643,09	99,95%
	15020A01501465	1116,58	269,85	24,17%
	15020A01501467	177,15	177,15	100,00%
	15020A01501468	400,19	291,83	72,92%
	15020A01501469	273,13	153,65	56,25%
	15020A01501470	376,98	234,35	62,17%
	15020A01501472	308,78	192,54	62,35%
	15020A01501473	122,96	51,95	42,25%
	15020A01501474	1553,10	1398,13	90,02%
	15020A01501475	79,09	72,99	92,28%
	15020A01501476	101,94	36,31	35,62%
	15020A01501477	1347,58	125,30	9,30%

Plano Nº <b>0119A-0301</b>	Referencia Catastral	Superficie (m <sup>2</sup> )	Superficie Afectada (m <sup>2</sup> )	Porcentaxe Afectada
	15020A01501478	1417,57	167,92	11,85%
	15020A01501479	162,07	162,07	100,00%
	15020A01501480	157,95	157,95	100,00%
	15020A01501481	178,65	175,20	98,07%
	15020A01501482	147,59	127,41	86,33%
	15020A01501483	101,17	101,17	100,00%
	15020A01501484	390,41	390,41	100,00%
	15020A01501485	379,00	379,00	100,00%
	15020A01501486	124,14	124,14	100,00%
	15020A01501487	1173,04	433,91	36,99%
	15020A01501489	87,59	7,37	8,41%
	15020A01501490	80,18	7,87	9,82%
	15020A01501494	967,95	926,86	95,75%
	15020A01501495	1415,84	728,44	51,45%
	15020A01501496	754,66	721,49	95,60%
	15020A01501497	272,35	111,70	41,01%
	15020A01501498	257,50	128,65	49,96%
	15020A01501499	395,23	165,58	41,89%
	15020A01501500	210,49	185,41	88,08%
	15020A01501501	387,07	183,50	47,41%
	15020A01501502	71,52	62,59	87,51%
	15020A01501503	34,78	28,50	81,94%
	15020A01501504	30,91	23,06	74,60%
	15020A01501505	164,14	81,51	49,66%
	15020A01501506	183,94	100,52	54,65%
	15020A01501507	303,16	166,68	54,98%
	15020A01501508	233,60	114,00	48,80%
	15020A01501509	240,37	122,76	51,07%
	15020A01501510	244,26	121,22	49,63%
	15020A01501511	797,05	268,88	33,73%
	15020A01501513	1783,58	120,44	6,75%
	15020A01501534	165,36	13,66	8,26%
	15020A01501535	200,05	37,03	18,51%
	15020A01501536	182,06	39,75	21,84%
	15020A01501537	253,87	42,57	16,77%
	15020A01501538	498,10	94,78	19,03%
	15020A01501539	158,25	144,84	91,52%
	15020A01501540	122,92	112,63	91,63%
	15020A01501541	429,54	394,57	91,86%
	15020A01501542	151,66	138,56	91,36%
	15020A01501543	145,95	85,49	58,58%
	15020A01501546	298,69	213,99	71,64%
	15020A01501547	431,19	395,22	91,66%
	15020A01501548	171,77	171,77	100,00%
	15020A01501549	147,15	147,15	100,00%

Plano Nº <b>0119A-0301</b>	Referencia Catastral	Superficie (m <sup>2</sup> )	Superficie Afectada (m <sup>2</sup> )	Porcentaxe Afectada
	15020A01501550	306,42	306,42	100,00%
	15020A01501551	154,78	134,20	86,70%
	15020A01501552	148,18	148,18	100,00%
	15020A01501553	232,87	139,10	59,74%
	15020A01501554	132,30	132,30	100,00%
	15020A01501555	52,69	52,69	100,00%
	15020A01501556	181,68	9,65	5,31%
	15020A01501565	457,95	15,83	3,46%
	15020A01501566	261,04	28,31	10,85%
	15020A01501567	270,20	53,03	19,63%
	15020A01501569	158,50	91,20	57,54%
	15020A01501570	731,12	214,14	29,29%
	15020A01501571	484,76	484,76	100,00%
	15020A01501572	386,84	265,80	68,71%
	15020A01501574	446,39	268,97	60,25%
	15020A01501575	386,18	386,18	100,00%
	15020A01501576	418,60	347,24	82,95%
	15020A01501578	456,80	189,12	41,40%
	15020A01501724	108,36	92,05	84,94%
	15020A01501725	136,30	119,87	87,94%
	15020A01501726	136,61	121,56	88,98%
	15020A01501727	243,87	223,02	91,45%
	15020A01501735	184,91	124,27	67,21%
	15020A01501736	215,47	149,94	69,59%
	15020A01501737	218,33	151,13	69,22%
	15020A01501738	588,60	374,01	63,54%
	15020A01501745	166,67	2,78	1,67%
	15020A01501746	170,00	15,34	9,02%
	15020A01501747	172,25	29,91	17,36%
	15020A01501748	143,66	37,48	26,09%
	15020A01501749	354,04	22,65	6,40%
	15020A01501750	109,45	14,10	12,89%
	15020A01501751	206,82	206,82	100,00%
	15020A01501752	111,45	111,45	100,00%
	15020A01501753	206,84	36,84	17,81%
	15020A01501754	278,89	142,06	50,94%
	15020A01501755	163,46	86,34	52,82%
	15020A01501756	139,01	139,01	100,00%
	15020A01501757	143,85	143,85	100,00%
	15020A01501758	173,27	173,27	100,00%
	15020A01501759	73,68	73,68	100,00%
	15020A01501760	79,38	79,38	100,00%
	15020A01501761	149,97	149,97	100,00%
	15020A01501762	119,60	119,60	100,00%
	15020A01501763	357,99	355,60	99,33%

Plano Nº <b>0119A-0301</b>	Referencia Catastral	Superficie (m <sup>2</sup> )	Superficie Afectada (m <sup>2</sup> )	Porcentaxe Afectada
	15020A01501764	464,88	451,43	97,11%
	15020A01501765	406,27	395,82	97,43%
	15020A01501766	701,57	684,49	97,57%
	15020A01501767	186,23	186,23	100,00%
	15020A01501768	190,10	181,35	95,39%
	15020A01501769	310,37	303,41	97,76%
	15020A01501770	267,70	253,69	94,77%
	15020A01501771	240,10	89,35	37,22%
	15020A01501792	441,40	411,89	93,31%
	15020A01501793	248,57	90,67	36,48%
	15020A01501794	349,25	89,04	25,49%
	15020A01501795	855,77	737,41	86,17%
	15020A01501796	175,60	109,24	62,21%
	15020A01501797	357,70	213,99	59,83%
	15020A01501798	194,31	51,12	26,31%
	15020A01501799	178,76	47,86	26,78%
	15020A01501800	380,81	109,66	28,80%
	15020A01501802	615,17	248,49	40,39%
	15020A01501803	1841,34	827,88	44,96%
	15020A01501804	94,99	56,72	59,70%
	15020A01501805	68,03	68,03	100,00%
	15020A01501806	124,97	124,97	100,00%
	15020A01501807	68,63	68,63	100,00%
	15020A01501808	69,22	69,22	100,00%
	15020A01501809	96,89	96,89	100,00%
	15020A01501810	193,51	11,79	6,09%
	15020A01501811	213,98	18,88	8,83%
	15020A01501812	152,38	9,79	6,43%
	15020A01501813	184,63	6,73	3,64%
	15020A01501814	205,70	0,29	0,14%
	15020A01501815	452,55	269,19	59,48%
	15020A01501818	416,01	211,57	50,86%
	15020A01501819	428,98	27,98	6,52%
	15020A01501827	612,84	586,71	95,74%
	15020A01501828	392,64	358,53	91,31%
	15020A01501829	242,30	242,30	100,00%
	15020A01501830	799,30	719,29	89,99%
	15020A01501831	2545,45	581,50	22,84%
	15020A01501833	1652,41	1249,77	75,63%
	15020A01501834	2661,71	313,22	11,77%
	15020A01501846	105327,65	342,88	0,33%
	15020A01501852	27258,83	4,52	0,02%
	15020A01501958	388,43	225,88	58,15%
	15020A01501960	66,22	32,84	49,60%
	15020A01501970	193,08	96,11	49,78%

Plano Nº <b>0119A-0301</b>	Referencia Catastral	Superficie (m <sup>2</sup> )	Superficie Afectada (m <sup>2</sup> )	Porcentaxe Afectada
	15020A01501972	1133,75	675,37	59,57%
	15020A01501974	38,36	27,35	71,32%
	15020A01501997	931,24	746,10	80,12%
	15020A01501999	315,06	215,21	68,31%
	15020A01502000	640,70	285,86	44,62%
	15020A01502001	1430,96	1181,61	82,57%
	15020A01502010	261,05	199,19	76,30%
	15020A01502011	424,55	419,90	98,91%
	15020A01507129	16553,95	3278,66	19,81%
	15020A01507151	8393,24	194,40	2,32%
	15020A01507266	60332,23	4381,80	7,26%
	15020A01507408	11155,36	132,03	1,18%
	15020A01600006	578,49	210,11	36,32%
	15020A01600007	523,76	442,88	84,56%
	15020A01600008	661,07	627,01	94,85%
	15020A01600009	1268,89	1046,23	82,45%
	15020A01600010	642,88	469,87	73,09%
	15020A01600011	489,02	438,96	89,76%
	15020A01600012	473,33	86,44	18,26%
	15020A01600013	835,69	243,66	29,16%
	15020A01600014	1008,39	938,91	93,11%
	15020A01600019	569,43	558,99	98,17%
	15020A01600020	1309,11	1082,80	82,71%
	15020A01600021	65,89	65,89	100,00%
	15020A01600022	95,75	61,58	64,32%
	15020A01600023	24,34	14,51	59,59%
	15020A01600024	116,06	67,99	58,58%
	15020A01600025	180,85	46,69	25,82%
	15020A01600026	1166,10	896,11	76,85%
	15020A01600027	829,36	43,52	5,25%
	15020A01600043	287,68	0,02	0,01%
	15020A01600044	215,49	39,14	18,16%
	15020A01600045	101,54	32,10	31,61%
	15020A01600046	77,87	29,41	37,77%
	15020A01600047	83,57	35,98	43,06%
	15020A01600048	61,41	27,33	44,51%
	15020A01600049	86,33	43,67	50,59%
	15020A01600050	77,80	35,52	45,66%
	15020A01600051	45,38	37,30	82,18%
	15020A01600052	1328,48	572,14	43,07%
	15020A01600065	417,76	134,90	32,29%
	15020A01600066	236,61	83,12	35,13%
	15020A01600067	356,40	99,69	27,97%
	15020A01600068	600,39	102,00	16,99%
	15020A01600069	593,07	21,74	3,67%

Plano Nº <b>0119A-0301</b>	Referencia Catastral	Superficie (m <sup>2</sup> )	Superficie Afectada (m <sup>2</sup> )	Porcentaxe Afectada
	15020A01600113	350,35	48,04	13,71%
	15020A01600114	1523,89	937,14	61,50%
	15020A01600115	451,98	321,83	71,20%
	15020A01600116	201,89	128,57	63,68%
	15020A01600117	218,98	208,07	95,02%
	15020A01600118	413,87	395,03	95,45%
	15020A01600119	549,82	305,30	55,53%
	15020A01600120	311,61	173,58	55,70%
	15020A01600121	153,84	147,39	95,81%
	15020A01600122	365,40	344,48	94,27%
	15020A01600123	460,33	213,69	46,42%
	15020A01600124	383,55	202,18	52,71%
	15020A01600125	366,71	200,43	54,66%
	15020A01600126	724,75	354,60	48,93%
	15020A01600127	160,52	147,19	91,70%
	15020A01600128	222,34	205,27	92,32%
	15020A01600129	319,31	246,80	77,29%
	15020A01600132	584,82	304,38	52,05%
	15020A01600133	308,54	307,74	99,74%
	15020A01600134	273,46	180,31	65,94%
	15020A01600135	317,51	1,45	0,46%
	15020A01600136	335,55	0,61	0,18%
	15020A01600190	1002,31	365,51	36,47%
	15020A01600191	526,33	115,58	21,96%
	15020A01600192	1011,26	174,38	17,24%
	15020A01600193	762,29	178,07	23,36%
	15020A01600194	657,32	248,78	37,85%
	15020A01600195	854,65	833,42	97,52%
	15020A01600196	969,28	941,90	97,18%
	15020A01600197	2787,77	2606,22	93,49%
	15020A01600202	19,23	5,52	28,69%
	15020A01600203	25,29	15,95	63,07%
	15020A01600204	43,10	27,85	64,62%
	15020A01600205	36,16	23,59	65,24%
	15020A01600206	30,81	20,37	66,13%
	15020A01600207	32,05	21,59	67,35%
	15020A01600208	26,86	18,25	67,95%
	15020A01600209	24,46	16,64	68,03%
	15020A01600210	30,59	21,08	68,92%
	15020A01600211	51,08	35,69	69,88%
	15020A01600212	35,97	25,12	69,82%
	15020A01600213	32,08	22,87	71,29%
	15020A01600214	34,57	25,08	72,54%
	15020A01600215	45,54	32,70	71,79%
	15020A01600216	51,34	37,74	73,51%

Plano Nº <b>0119A-0301</b>	Referencia Catastral	Superficie (m <sup>2</sup> )	Superficie Afectada (m <sup>2</sup> )	Porcentaxe Afectada
	15020A01600217	77,22	55,20	71,49%
	15020A01600218	161,16	161,16	100,00%
	15020A01600219	783,86	758,25	96,73%
	15020A01600220	538,80	504,35	93,61%
	15020A01600221	326,63	326,63	100,00%
	15020A01600222	1046,69	654,66	62,55%
	15020A01600223	1055,57	238,10	22,56%
	15020A01600224	381,33	2,21	0,58%
	15020A01600225	384,27	92,78	24,14%
	15020A01600272	660,33	135,36	20,50%
	15020A01600273	508,58	196,75	38,69%
	15020A01600274	386,60	157,63	40,77%
	15020A01600275	373,65	139,58	37,36%
	15020A01600278	1380,81	505,15	36,58%
	15020A01600279	1068,05	393,40	36,83%
	15020A01600282	393,35	155,86	39,62%
	15020A01600283	1782,47	517,73	29,05%
	15020A01600284	901,86	263,82	29,25%
	15020A01600286	1564,87	470,67	30,08%
	15020A01600288	443,39	189,75	42,80%
	15020A01600289	899,59	530,49	58,97%
	15020A01600290	767,32	436,51	56,89%
	15020A01600291	1205,73	668,98	55,48%
	15020A01600292	1026,67	247,03	24,06%
	15020A01600293	1709,17	464,93	27,20%
	15020A01600294	1579,32	661,09	41,86%
	15020A01600295	2722,25	830,36	30,50%
	15020A01600355	884,78	54,75	6,19%
	15020A01600356	499,30	151,44	30,33%
	15020A01600357	341,24	159,20	46,65%
	15020A01600358	1122,30	906,25	80,75%
	15020A01600359	837,74	500,07	59,69%
	15020A01600360	235,77	132,89	56,37%
	15020A01600361	575,93	356,58	61,91%
	15020A01600362	430,42	279,79	65,00%
	15020A01600363	514,51	395,87	76,94%
	15020A01600364	588,76	569,24	96,68%
	15020A01600365	291,80	286,05	98,03%
	15020A01600366	627,59	627,43	99,97%
	15020A01600376	776,99	500,80	64,45%
	15020A01600377	385,85	366,66	95,03%
	15020A01600378	424,24	404,16	95,27%
	15020A01600379	287,53	271,80	94,53%
	15020A01600380	494,30	475,50	96,20%
	15020A01600381	929,95	890,55	95,76%

<b>Plano Nº 0119A-0301</b>	<b>Referencia Catastral</b>	<b>Superficie (m<sup>2</sup>)</b>	<b>Superficie Afectada (m<sup>2</sup>)</b>	<b>Porcentaxe Afectada</b>
	15020A01600382	1224,89	1166,93	95,27%
	15020A01600383	439,37	422,03	96,05%
	15020A01600384	265,09	252,60	95,29%
	15020A01600385	297,90	237,98	79,89%
	15020A01600386	329,33	136,78	41,53%
	15020A01600387	358,09	145,16	40,54%
	15020A01600388	438,62	116,33	26,52%
	15020A01600389	407,56	97,45	23,91%
	15020A01600390	449,38	52,24	11,62%
	15020A01600392	510,54	253,49	49,65%
	15020A01600393	151,95	100,53	66,16%
	15020A01600394	800,13	0,22	0,03%
	15020A01600402	634,76	297,29	46,83%
	15020A01600403	1210,49	50,36	4,16%
	15020A01600404	2431,04	54,53	2,24%
	15020A01600405	1862,81	31,53	1,69%
	15020A01600407	1492,75	16,39	1,10%
	15020A01600408	397,18	6,32	1,59%
	15020A01600411	279,31	3,58	1,28%
	15020A01600412	711,26	3,76	0,53%
	15020A01600413	537,35	0,63	0,12%
	15020A01600424	1065,16	19,34	1,82%
	15020A01600425	1516,63	1041,53	68,67%
	15020A01600426	660,39	502,58	76,10%
	15020A01600427	814,49	675,31	82,91%
	15020A01600428	904,81	838,41	92,66%
	15020A01600429	1045,13	1011,59	96,79%
	15020A01600430	1304,91	1020,36	78,19%
	15020A01600435	198,63	99,96	50,32%
	15020A01600436	225,07	177,55	78,89%
	15020A01600437	1150,87	667,33	57,98%
	15020A01600438	283,11	219,93	77,69%
	15020A01600439	251,87	210,68	83,65%
	15020A01600440	365,50	121,72	33,30%
	15020A01600441	616,02	590,87	95,92%
	15020A01600442	467,59	459,45	98,26%
	15020A01600443	451,63	451,63	100,00%
	15020A01600444	348,18	307,17	88,22%
	15020A01600446	374,52	310,15	82,81%
	15020A01600447	382,28	318,51	83,32%
	15020A01600448	815,89	677,71	83,06%
	15020A01600449	743,40	527,45	70,95%
	15020A01600450	592,28	339,45	57,31%
	15020A01600451	487,31	285,48	58,58%
	15020A01600452	1156,40	604,12	52,24%



Plano Nº <b>0119A-0301</b>	Referencia Catastral	Superficie (m <sup>2</sup> )	Superficie Afectada (m <sup>2</sup> )	Porcentaxe Afectada
	15020A01600453	790,27	338,49	42,83%
	15020A01600454	1370,42	498,88	36,40%
	15020A01600455	443,00	246,71	55,69%
	15020A01600456	624,96	382,55	61,21%
	15020A01600457	829,29	591,48	71,32%
	15020A01600458	724,81	558,65	77,08%
	15020A01600459	798,50	607,69	76,10%
	15020A01600460	1582,69	1173,81	74,17%
	15020A01600461	1100,20	464,82	42,25%
	15020A01600514	401,28	102,37	25,51%
	15020A01600515	620,68	604,76	97,44%
	15020A01600516	959,56	937,74	97,73%
	15020A01600517	196,19	196,19	100,00%
	15020A01600518	259,66	259,66	100,00%
	15020A01600519	288,93	288,93	100,00%
	15020A01600520	353,03	353,03	100,00%
	15020A01600521	849,46	190,47	22,42%
	15020A01600522	144,34	129,37	89,63%
	15020A01600523	176,80	162,25	91,77%
	15020A01600524	115,50	105,21	91,09%
	15020A01600525	121,27	109,75	90,50%
	15020A01600526	89,07	77,58	87,11%
	15020A01600527	72,76	62,20	85,49%
	15020A01600528	51,61	43,78	84,83%
	15020A01600529	47,44	38,18	80,49%
	15020A01600530	45,75	29,30	64,05%
	15020A01600531	41,56	27,98	67,33%
	15020A01600532	49,47	24,35	49,23%
	15020A01600533	256,52	15,87	6,19%
	15020A01600553	42,20	36,11	85,56%
	15020A01600554	41,79	35,90	85,91%
	15020A01600555	59,87	50,38	84,15%
	15020A01600556	41,44	33,68	81,28%
	15020A01600557	62,73	32,94	52,51%
	15020A01600560	111,35	96,74	86,88%
	15020A01600564	303,97	5,74	1,89%
	15020A01700048	331,26	3,40	1,03%
	15020A01700049	361,82	22,80	6,30%
	15020A01700050	356,73	45,51	12,76%
	15020A01700051	391,09	70,49	18,02%
	15020A01700052	1423,81	381,20	26,77%
	15020A01700053	2496,77	772,45	30,94%
	15020A01700079	102,11	19,28	18,89%
	15020A01700086	2301,07	1024,86	44,54%
	15020A01700092	941,54	843,34	89,57%

Plano Nº <b>0119A-0301</b>	Referencia Catastral	Superficie (m <sup>2</sup> )	Superficie Afectada (m <sup>2</sup> )	Porcentaje Afectada
	15020A01700093	1203,91	1089,89	90,53%
	15020A01700094	506,03	431,44	85,26%
	15020A01700095	764,33	632,99	82,82%
	15020A01700096	737,66	567,98	77,00%
	15020A01700097	538,98	358,02	66,43%
	15020A01700098	409,35	51,89	12,68%
	15020A01700099	409,80	402,85	98,30%
	15020A01700100	483,98	103,33	21,35%
	15020A01700101	423,05	61,59	14,56%
	15020A01700102	447,73	56,48	12,61%
	15020A01700103	728,33	77,51	10,64%
	15020A01700104	844,45	66,46	7,87%
	15020A01700106	549,03	36,82	6,71%
	15020A01700107	413,71	389,98	94,26%
	15020A01700108	315,96	288,75	91,39%
	15020A01700109	209,73	187,16	89,24%
	15020A01700110	143,69	117,85	82,02%
	15020A01700111	101,86	68,78	67,53%
	15020A01700112	16,32	1,90	11,66%
	15020A01700113	135,97	127,71	93,93%
	15020A01700114	1083,35	244,15	22,54%
	15020A01700115	1444,68	194,60	13,47%
	15020A01700116	759,75	76,94	10,13%
	15020A01700117	591,46	42,82	7,24%
	15020A01700118	602,12	38,13	6,33%
	15020A01700119	972,14	26,23	2,70%
	15020A01700120	1341,66	323,07	24,08%
	15020A01700121	199,95	123,67	61,85%
	15020A01700122	1018,66	387,16	38,01%
	15020A01700123	646,66	327,60	50,66%
	15020A01700124	476,20	283,75	59,59%
	15020A01700125	510,27	279,38	54,75%
	15020A01700126	609,65	335,28	55,00%
	15020A01700127	1467,00	866,36	59,06%
	15020A01700128	1067,67	572,59	53,63%
	15020A01700133	16,44	1,68	10,23%
	15020A01700134	101,97	70,27	68,91%
	15020A01700135	369,74	238,16	64,41%
	15020A01700141	218,18	203,46	93,25%
	15020A01700142	487,74	454,87	93,26%
	15020A01700143	2007,11	1154,56	57,52%
	15020A01700144	280,04	180,72	64,53%
	15020A01700145	221,20	213,74	96,63%
	15020A01700146	282,27	96,03	34,02%
	15020A01700159	442,73	318,35	71,91%

Plano Nº <b>0119A-0301</b>	Referencia Catastral	Superficie (m <sup>2</sup> )	Superficie Afectada (m <sup>2</sup> )	Porcentaxe Afectada
	15020A01700160	372,95	343,83	92,19%
	15020A01700161	442,07	393,95	89,11%
	15020A01700162	313,20	284,44	90,82%
	15020A01700164	1988,56	1697,59	85,37%
	15020A01700166	111,33	28,19	25,32%
	15020A01700167	157,25	149,27	94,93%
	15020A01700168	129,36	122,96	95,06%
	15020A01700169	385,83	370,30	95,98%
	15020A01700170	233,61	223,44	95,65%
	15020A01700171	216,19	204,33	94,51%
	15020A01700172	307,93	267,85	86,98%
	15020A01700173	597,70	310,67	51,98%
	15020A01700174	193,07	102,44	53,06%
	15020A01700175	142,90	135,71	94,97%
	15020A01700176	124,49	118,61	95,28%
	15020A01700177	158,48	150,14	94,74%
	15020A01700178	214,73	202,03	94,08%
	15020A01700179	245,53	234,11	95,35%
	15020A01700180	315,23	302,21	95,87%
	15020A01700181	404,05	294,22	72,82%
	15020A01700182	28,78	14,76	51,29%
	15020A01700183	770,97	55,39	7,18%
	15020A01700212	270,57	0,52	0,19%
	15020A01700213	486,93	111,67	22,93%
	15020A01700214	237,43	97,18	40,93%
	15020A01700215	222,92	112,95	50,67%
	15020A01700216	180,58	123,34	68,30%
	15020A01700217	198,54	167,23	84,23%
	15020A01700218	160,77	117,00	72,77%
	15020A01700219	295,66	268,17	90,70%
	15020A01700220	419,58	388,27	92,54%
	15020A01700221	162,75	152,56	93,74%
	15020A01700222	151,69	142,81	94,15%
	15020A01700223	141,05	133,47	94,63%
	15020A01700224	130,05	118,44	91,07%
	15020A01700225	1878,62	1646,70	87,66%
	15020A01700226	515,67	493,85	95,77%
	15020A01700227	236,63	219,92	92,94%
	15020A01700228	271,68	259,18	95,40%
	15020A01700229	160,45	99,21	61,83%
	15020A01700230	132,47	132,47	100,00%
	15020A01700231	116,11	79,38	68,37%
	15020A01700232	223,86	154,86	69,17%
	15020A01700233	200,00	200,00	100,00%
	15020A01700234	290,49	285,59	98,31%

Plano Nº <b>0119A-0301</b>	Referencia Catastral	Superficie (m <sup>2</sup> )	Superficie Afectada (m <sup>2</sup> )	Porcentaje Afectada
	15020A01700235	125,78	125,78	100,00%
	15020A01700236	138,62	138,62	100,00%
	15020A01700237	137,47	137,47	100,00%
	15020A01700238	58,03	42,95	74,00%
	15020A01700239	106,70	106,70	100,00%
	15020A01700240	74,01	74,01	100,00%
	15020A01700241	180,60	165,84	91,83%
	15020A01700242	195,38	180,43	92,35%
	15020A01700243	64,44	64,44	100,00%
	15020A01700244	26,77	26,77	100,00%
	15020A01700245	207,05	36,98	17,86%
	15020A01700246	55,09	40,04	72,69%
	15020A01700247	152,09	85,43	56,17%
	15020A01700248	126,89	67,00	52,80%
	15020A01700250	96,41	75,04	77,84%
	15020A01700252	136,67	128,54	94,05%
	15020A01700253	326,28	242,82	74,42%
	15020A01700254	141,72	131,54	92,82%
	15020A01700255	347,82	248,95	71,57%
	15020A01700256	377,35	352,46	93,40%
	15020A01700257	54,06	34,46	63,74%
	15020A01700259	121,99	52,50	43,03%
	15020A01700260	214,38	126,77	59,13%
	15020A01700261	214,30	101,99	47,59%
	15020A01700262	180,61	68,15	37,73%
	15020A01700263	191,04	52,60	27,54%
	15020A01700264	927,79	11,13	1,20%
	15020A01700797	158,16	138,18	87,37%
	15020A01700799	3074,04	1149,44	37,39%
	15020A01700800	742,70	617,64	83,16%
	15020A01700801	656,10	639,43	97,46%
	15020A01700802	2118,36	1959,27	92,49%
	15020A01708010	8825,76	2458,13	27,85%
	15020A01708030	7785,59	643,75	8,27%
	15020A01708050	4694,71	1343,76	28,62%
	15020A01708090	4685,83	2756,84	58,83%
	15020A01901062	9735,91	1685,69	17,31%
	15020A04000343	216,01	109,54	50,71%
	15020A04000344	114,63	114,63	100,00%
	15020A04000345	913,60	783,40	85,75%
	15020A04000346	1386,48	798,89	57,62%
	15020A04000347	529,38	441,16	83,33%
	15020A04000348	49,86	49,86	100,00%
	15020A04000349	52,86	52,86	100,00%
	15020A04000350	41,34	26,90	65,09%

Plano Nº <b>0119A-0301</b>	Referencia Catastral	Superficie (m <sup>2</sup> )	Superficie Afectada (m <sup>2</sup> )	Porcentaje Afectada
	15020A04000351	129,38	114,31	88,35%
	15020A04000352	80,46	44,21	54,94%
	15020A04000383	425,29	41,69	9,80%
	15020A04000384	392,70	118,02	30,05%
	15020A04001588	886,72	70,26	7,92%
	15020A04001591	474,68	71,36	15,03%
	15020A04001592	721,83	104,41	14,46%
	15020A04001593	191,33	79,55	41,58%
	15020A04001595	560,34	291,28	51,98%
	15020A04001599	332,17	95,00	28,60%
	15020A04001600	829,00	783,05	94,46%
	15020A04001601	1146,02	384,72	33,57%
	15020A04001602	421,14	178,63	42,42%
	15020A04001603	367,45	167,63	45,62%
	15020A04001604	456,05	226,95	49,77%
	15020A04001605	642,47	326,39	50,80%
	15020A04001607	898,26	633,52	70,53%
	15020A04001612	275,00	88,80	32,29%
	15020A04001613	75,25	59,23	78,71%
	15020A04001614	166,11	153,17	92,21%
	15020A04001615	214,07	202,43	94,56%
	15020A04001616	339,28	330,92	97,54%
	15020A04001617	367,24	353,64	96,30%
	15020A04001618	447,31	420,22	93,94%
	15020A04001619	566,51	547,72	96,68%
	15020A04001620	573,63	545,16	95,04%
	15020A04001621	322,82	307,28	95,19%
	15020A04001622	368,23	346,13	94,00%
	15020A04001623	309,79	296,88	95,83%
	15020A04001624	251,59	237,61	94,44%
	15020A04001625	79,18	69,27	87,49%
	15020A04001626	428,27	409,06	95,51%
	15020A04001627	291,50	272,64	93,53%
	15020A04001628	308,47	300,59	97,45%
	15020A04001629	207,21	198,99	96,03%
	15020A04001630	787,87	685,90	87,06%
	15020A04001631	259,66	239,89	92,39%
	15020A04001632	873,02	560,19	64,17%
	15020A04001633	315,28	186,47	59,14%
	15020A04001635	362,85	289,58	79,81%
	15020A04001636	300,16	283,37	94,41%
	15020A04001637	285,24	268,92	94,28%
	15020A04001638	358,79	341,74	95,25%
	15020A04001639	977,27	939,35	96,12%
	15020A04001640	312,30	273,52	87,58%

Plano Nº <b>0119A-0301</b>	Referencia Catastral	Superficie (m <sup>2</sup> )	Superficie Afectada (m <sup>2</sup> )	Porcentaxe Afectada
	15020A04001641	234,20	170,58	72,84%
	15020A04001642	176,55	132,19	74,87%
	15020A04001643	194,18	152,60	78,59%
	15020A04001644	327,84	261,95	79,90%
	15020A04001645	525,04	443,23	84,42%
	15020A04001646	514,10	417,50	81,21%
	15020A04001653	629,17	452,69	71,95%
	15020A04001654	202,61	127,38	62,87%
	15020A04001655	229,77	151,78	66,06%
	15020A04001656	256,82	157,95	61,50%
	15020A04001659	1422,77	603,29	42,40%
	15020A04001660	255,88	223,12	87,20%
	15020A04001666	125,22	42,16	33,67%
	15020A04001667	896,32	799,09	89,15%
	15020A04001668	366,00	355,93	97,25%
	15020A04001669	813,55	780,53	95,94%
	15020A04001670	699,45	592,79	84,75%
	15020A04001671	506,88	309,00	60,96%
	15020A04001672	817,81	307,96	37,66%
	15020A04001673	580,86	177,99	30,64%
	15020A04001674	324,56	87,37	26,92%
	15020A04001675	640,99	126,31	19,70%
	15020A04001676	163,67	47,51	29,03%
	15020A04001677	468,02	15,94	3,40%
	15020A04001678	339,52	12,07	3,56%
	15020A04001684	215,50	139,48	64,72%
	15020A04001685	364,65	323,99	88,85%
	15020A04001686	475,29	220,84	46,46%
	15020A04001687	250,58	141,00	56,27%
	15020A04001688	180,71	44,47	24,61%
	15020A04001749	1107,61	74,79	6,75%
	15020A04001751	220,19	191,66	87,04%
	15020A04001752	135,92	115,26	84,79%
	15020A04001753	185,16	124,69	67,34%
	15020A04001758	447,75	345,73	77,22%
	15020A04001759	338,44	326,11	96,36%
	15020A04001760	297,69	286,87	96,37%
	15020A04001761	409,56	396,62	96,84%
	15020A04001762	315,70	305,09	96,64%
	15020A04001763	606,03	455,52	75,16%
	15020A04001768	475,62	11,61	2,44%
	15020A04001769	374,58	14,22	3,80%
	15020A04001770	479,20	28,30	5,91%
	15020A04001771	629,35	22,30	3,54%
	15020A04001772	410,53	83,04	20,23%

Plano Nº <b>0119A-0301</b>	Referencia Catastral	Superficie (m <sup>2</sup> )	Superficie Afectada (m <sup>2</sup> )	Porcentaje Afectada
	15020A04001782	111,57	68,37	61,28%
	15020A04001783	781,67	110,06	14,08%
	15020A04001784	619,78	171,18	27,62%
	15020A04001785	513,20	188,04	36,64%
	15020A04001786	423,50	168,96	39,90%
	15020A04001787	379,52	163,53	43,09%
	15020A04001788	422,72	126,93	30,03%
	15020A04001789	336,23	256,99	76,43%
	15020A04001790	246,90	223,68	90,60%
	15020A04001791	194,28	176,43	90,82%
	15020A04001792	398,84	362,28	90,83%
	15020A04001793	288,07	170,56	59,21%
	15020A04001795	299,36	45,05	15,05%
	15020A04001796	241,98	51,15	21,14%
	15020A04001798	209,38	83,63	39,94%
	15020A04001800	122,37	48,85	39,92%
	15020A04001801	860,17	519,90	60,44%
	15020A04001813	357,23	239,14	66,94%
	15020A04001814	362,28	362,28	100,00%
	15020A04001815	193,81	193,81	100,00%
	15020A04001816	160,89	160,89	100,00%
	15020A04001817	174,66	174,66	100,00%
	15020A04001818	419,58	251,75	60,00%
	15020A04001821	564,94	260,85	46,17%
	15020A04001822	413,66	196,66	47,54%
	15020A04001823	253,58	128,19	50,55%
	15020A04001824	217,37	173,63	79,88%
	15020A04001826	303,63	162,59	53,55%
	15020A04001827	206,06	106,46	51,66%
	15020A04001828	276,17	151,12	54,72%
	15020A04001829	326,13	176,04	53,98%
	15020A04001830	236,29	116,71	49,39%
	15020A04001836	326,41	1,31	0,40%
	15020A04001837	415,53	71,29	17,16%
	15020A04001839	175,36	110,07	62,77%
	15020A04001840	323,90	123,34	38,08%
	15020A04001841	234,46	112,66	48,05%
	15020A04001842	208,15	86,16	41,40%
	15020A04001843	821,15	459,76	55,99%
	15020A04001885	1216,63	291,15	23,93%
	15020A04001886	672,22	308,17	45,84%
	15020A04001887	1024,45	603,50	58,91%
	15020A04001888	311,15	135,39	43,51%
	15020A04001889	262,35	121,17	46,19%
	15020A04001890	249,69	115,06	46,08%

Plano Nº <b>0119A-0301</b>	Referencia Catastral	Superficie (m <sup>2</sup> )	Superficie Afectada (m <sup>2</sup> )	Porcentaxe Afectada
	15020A04001891	267,91	152,76	57,02%
	15020A04001892	588,66	460,11	78,16%
	15020A04001893	638,11	460,13	72,11%
	15020A04001894	308,70	252,62	81,83%
	15020A04001895	389,00	363,97	93,57%
	15020A04001896	668,73	634,52	94,88%
	15020A04001897	446,95	424,08	94,88%
	15020A04001898	499,08	473,65	94,91%
	15020A04001899	656,33	632,03	96,30%
	15020A04001900	470,94	455,60	96,74%
	15020A04001901	183,71	174,25	94,85%
	15020A04001902	223,78	212,40	94,91%
	15020A04001903	265,75	252,21	94,91%
	15020A04001904	299,43	283,77	94,77%
	15020A04001907	689,27	53,83	7,81%
	15020A04001909	179,40	117,72	65,62%
	15020A04001910	1716,35	566,36	33,00%
	15020A04001911	308,49	127,45	41,31%
	15020A04001912	343,74	141,57	41,19%
	15020A04001913	859,38	364,43	42,41%
	15020A04001916	259,34	81,71	31,51%
	15020A04001917	326,36	115,66	35,44%
	15020A04001920	526,65	204,52	38,83%
	15020A04001927	178,20	166,76	93,58%
	15020A04001928	136,60	64,00	46,85%
	15020A04001967	2049,89	229,09	11,18%
	15020A04001970	402,27	9,29	2,31%
	15020A04001974	676,45	510,57	75,48%
	15020A04001975	560,62	544,86	97,19%
	15020A04001976	230,61	180,71	78,36%
	15020A04001977	261,72	230,13	87,93%
	15020A04001978	302,66	270,78	89,47%
	15020A04001979	74,44	65,45	87,93%
	15020A04001981	1480,38	187,45	12,66%
	15020A04001985	377,49	304,99	80,80%
	15020A04001986	252,78	252,78	100,00%
	15020A04001987	1021,61	982,75	96,20%
	15020A04001988	381,15	351,42	92,20%
	15020A04001989	186,78	138,82	74,32%
	15020A04001990	130,06	80,56	61,94%
	15020A04001992	32,28	11,96	37,06%
	15020A04001993	26,11	26,09	99,94%
	15020A04001994	105,97	105,97	100,00%
	15020A04001995	142,14	142,14	100,00%
	15020A04001996	362,47	362,47	100,00%



Plano Nº <b>0119A-0301</b>	Referencia Catastral	Superficie (m <sup>2</sup> )	Superficie Afectada (m <sup>2</sup> )	Porcentaje Afectada
	15020A04001997	220,44	220,44	100,00%
	15020A04001998	154,15	154,15	100,00%
	15020A04002001	646,21	456,06	70,57%
	15020A04002002	300,92	293,50	97,53%
	15020A04002003	565,21	536,88	94,99%
	15020A04002004	692,62	632,68	91,35%
	15020A04002005	134,83	42,07	31,21%
	15020A04002006	99,30	20,66	20,80%
	15020A04002007	110,16	12,33	11,19%
	15020A04002008	135,24	38,39	28,39%
	15020A04002010	89,89	33,41	37,16%
	15020A04002012	97,94	22,78	23,26%
	15020A04002013	22,62	22,42	99,10%
	15020A04002014	12,48	12,30	98,51%
	15020A04002015	13,65	4,81	35,20%
	15020A04002016	35,09	3,09	8,82%
	15020A04002027	596,35	15,53	2,60%
	15020A04002028	175,19	3,91	2,23%
	15020A04002159	104,85	20,67	19,71%
	15020A04002160	89,81	42,27	47,07%
	15020A04002161	103,96	45,55	43,81%
	15020A04002162	326,89	243,94	74,62%
	15020A04002163	543,96	466,04	85,68%
	15020A04002164	326,78	315,88	96,67%
	15020A04002165	375,98	363,88	96,78%
	15020A04002168	655,40	624,69	95,31%
	15020A04002169	268,23	243,78	90,88%
	15020A04002170	96,51	86,10	89,22%
	15020A04002171	90,33	83,16	92,06%
	15020A04002172	151,02	135,44	89,68%
	15020A04002173	391,77	276,00	70,45%
	15020A04002176	657,10	576,78	87,78%
	15020A04002179	114,92	28,02	24,39%
	15020A04002180	107,55	98,28	91,38%
	15020A04002181	75,67	70,41	93,04%
	15020A04002182	71,05	63,79	89,78%
	15020A04002183	32,12	32,12	100,00%
	15020A04002184	34,10	34,10	100,00%
	15020A04002185	551,44	502,40	91,11%
	15020A04002186	563,60	563,60	100,00%
	15020A04002187	1268,47	820,83	64,71%
	15020A04002188	659,25	6,45	0,98%
	15020A04002189	556,15	8,94	1,61%
	15020A04002190	826,96	92,33	11,17%
	15020A04002191	375,35	63,80	17,00%

Plano Nº <b>0119A-0301</b>	Referencia Catastral	Superficie (m <sup>2</sup> )	Superficie Afectada (m <sup>2</sup> )	Porcentaje Afectada
	15020A04002192	987,12	249,30	25,25%
	15020A04002193	655,79	154,16	23,51%
	15020A04002194	149,29	102,06	68,36%
	15020A04002195	490,72	200,21	40,80%
	15020A04002196	312,46	143,18	45,82%
	15020A04002198	674,22	257,84	38,24%
	15020A04002200	447,32	228,73	51,13%
	15020A04002201	287,64	74,70	25,97%
	15020A04002224	316,95	25,54	8,06%
	15020A04002225	2905,11	990,42	34,09%
	15020A04002226	472,82	471,36	99,69%
	15020A04002227	557,54	554,05	99,37%
	15020A04002228	1208,53	285,27	23,60%
	15020A04002229	460,80	114,23	24,79%
	15020A04002230	217,21	188,38	86,73%
	15020A04002231	2698,67	597,35	22,14%
	15020A04002232	248,18	248,18	100,00%
	15020A04002236	1999,67	1650,38	82,53%
	15020A04002243	660,12	588,92	89,21%
	15020A04002251	803,66	55,03	6,85%
	15020A04200533	215,43	210,51	97,72%
	15020A04200534	189,66	186,36	98,26%
	15020A04200538	828,20	665,91	80,41%
	15020A04200540	505,50	80,30	15,89%
	15020A04200541	824,45	129,12	15,66%
	15020A04200542	1231,42	188,09	15,27%
	15020A04200543	54,55	54,55	100,00%
	15020A04200544	50,22	50,22	100,00%
	15020A04200545	40,92	33,71	82,38%
	15020A04200546	57,34	57,34	100,00%
	15020A04200547	53,14	50,36	94,77%
	15020A04200548	74,24	74,24	100,00%
	15020A04200549	72,71	72,71	100,00%
	15020A04200550	47,74	45,00	94,27%
	15020A04200551	46,43	40,66	87,57%
	15020A04200552	34,45	31,70	92,02%
	15020A04200553	14,04	2,13	15,19%
	15020A04200554	203,87	196,04	96,16%
	15020A04200555	288,97	274,91	95,13%
	15020A04200556	274,00	258,23	94,25%
	15020A04200557	347,74	43,74	12,58%
	15020A04200560	362,79	117,22	32,31%
	15020A04200561	646,39	449,64	69,56%
	15020A04200562	385,23	281,20	73,00%
	15020A04200563	1576,91	1130,69	71,70%

Plano Nº <b>0119A-0301</b>	Referencia Catastral	Superficie (m <sup>2</sup> )	Superficie Afectada (m <sup>2</sup> )	Porcentaxe Afectada
	15020A04200564	608,63	464,39	76,30%
	15020A04200565	389,91	329,62	84,54%
	15020A04200566	347,36	300,64	86,55%
	15020A04200567	172,90	147,31	85,20%
	15020A04200568	287,46	238,33	82,91%
	15020A04200569	332,01	265,54	79,98%
	15020A04200570	83,09	77,24	92,95%
	15020A04200571	88,37	54,45	61,62%
	15020A04200572	372,78	279,44	74,96%
	15020A04200573	319,48	251,41	78,70%
	15020A04200574	261,77	195,64	74,74%
	15020A04200575	112,14	84,11	75,01%
	15020A04200576	814,08	714,93	87,82%
	15020A04200588	479,22	124,05	25,89%
	15020A04200592	525,45	316,88	60,31%
	15020A04200593	112,09	87,09	77,70%
	15020A04200594	94,94	70,07	73,80%
	15020A04200595	108,88	88,32	81,11%
	15020A04200596	145,59	120,31	82,64%
	15020A04200597	113,95	90,21	79,17%
	15020A04200598	183,17	183,17	100,00%
	15020A04200599	1492,62	1077,23	72,17%
	15020A04200600	246,11	246,11	100,00%
	15020A04200602	78,33	78,33	100,00%
	15020A04208000	36385,37	1398,37	3,84%
	15020A04208270	340,29	260,35	76,51%
	2406203MH9420N	613,34	56,29	9,18%
	2407102MH9420N	1489,12	358,78	24,09%
	2407104MH9420N	977,19	481,91	49,32%
	2407105MH9420N	431,90	226,57	52,46%
	2407106MH9420N	428,82	233,34	54,41%
	2407107MH9420N	488,32	267,58	54,79%
	2407108MH9420N	949,48	476,73	50,21%
	2407109MH9420N	244,98	99,44	40,59%
	2407110MH9420N	789,94	143,89	18,21%
	2407111MH9420N	475,48	174,27	36,65%
	2407112MH9420N	545,36	180,73	33,14%
	2407113MH9420N	518,10	205,69	39,70%
	2407114MH9420N	898,91	400,52	44,56%
	2506602MH9420N	1881,73	589,49	31,33%
	2607203MH9420N	2677,28	935,44	34,94%
	2608913MH9420N	1371,86	0,05	0,00%
	2609801MH9420N	970,06	437,37	45,09%
	2609805MH9420N	1280,95	772,75	60,33%
	2623105MH9422S	206,64	113,78	55,06%

Plano Nº <b>0119A-0301</b>	Referencia Catastral	Superficie (m <sup>2</sup> )	Superficie Afectada (m <sup>2</sup> )	Porcentaje Afectada
	2623106MH9422S	258,50	248,84	96,27%
	2710101MH9421S	938,36	188,90	20,13%
	2710104MH9421S	2343,60	1309,38	55,87%
	2710106MH9421S	1724,88	737,20	42,74%
	2710804MH9421S	9045,43	2827,05	31,25%
	2710807MH9421S	2422,34	1085,69	44,82%
	2710812MH9421S	1219,94	327,76	26,87%
	2710814MH9421S	3201,08	1442,88	45,07%
	2712902MH9421S	34331,44	17169,05	50,01%
	2714701MH9421S	2122,85	877,18	41,32%
	2722401MH9422S	1072,47	880,33	82,08%
	2722402MH9422S	1537,46	1176,17	76,50%
	2722404MH9422S	1659,16	514,13	30,99%
	2722406MH9422S	181,22	79,71	43,99%
	2722407MH9422S	254,92	99,54	39,05%
	2722408MH9422S	1214,57	625,56	51,50%
	2722408MH9422S	1214,57	625,56	51,50%
	2722409MH9422S	568,50	237,95	41,86%
	2722409MH9422S	568,50	237,95	41,86%
	2722410MH9422S	662,21	208,90	31,55%
	2722411MH9422S	924,16	106,19	11,49%
	2722412MH9422S	108,90	100,72	92,49%
	2816501MH9421N	891,51	32,63	3,66%
	2816502MH9421N	1036,81	164,39	15,86%
	2816507MH9421N	1046,00	467,78	44,72%
	2820301MH9422S	77,49	27,14	35,02%
	2820302MH9422S	277,40	205,63	74,13%
	2820305MH9422S	605,60	152,20	25,13%
	2820306MH9422S	1027,04	562,47	54,77%
	2820308MH9422S	2172,70	731,71	33,68%
	2820310MH9422S	2698,43	1667,76	61,80%
	2820312MH9422S	923,94	410,61	44,44%
	2821201MH9422S	358,76	268,40	74,81%
	2821207MH9422S	290,16	230,11	79,30%
	2821401MH9422S	400,81	1,89	0,47%
	2821402MH9422S	956,82	55,31	5,78%
	2822901MH9422S	1203,71	670,13	55,67%
	2822904MH9422S	1498,59	907,08	60,53%
	2912226MH9421S	748,99	235,09	31,39%
	2912227MH9421S	1241,13	161,32	13,00%
	2912228MH9421S	672,47	534,72	79,52%
	2912230MH9421S	2255,63	981,19	43,50%
	2916305MH9421N	1056,89	1,34	0,13%
	2916306MH9421N	1236,41	11,45	0,93%
	2916307MH9421N	1155,29	3,70	0,32%

<b>Plano Nº 0119A-0301</b>	<b>Referencia Catastral</b>	<b>Superficie (m<sup>2</sup>)</b>	<b>Superficie Afectada (m<sup>2</sup>)</b>	<b>Porcentaxe Afectada</b>
	2922601MH9422S	1134,64	556,01	49,00%
	2922602MH9422S	935,97	247,40	26,43%
	2922604MH9422S	2751,61	1539,54	55,95%
	3012301MH9431S	5934,40	2290,63	38,60%
	3022301MH9432S	839,69	713,31	84,95%

Plano Nº <b>0119A-0302</b>	Referencia Catastral	Superficie (m <sup>2</sup> )	Superficie Afectada (m <sup>2</sup> )	Porcentaxe Afectada
	000201700MH93G	1539,53	576,02	37,42%
	000303100MH93G	1340,60	20,40	1,52%
	000304700MH93G	798,58	5,30	0,66%
	000307500MH93G	3809,34	1641,76	43,10%
	002203400MH94A	1168,96	770,67	65,93%
	002203500MH94A	957,21	899,14	93,93%
	002203700MH94A	875,42	239,96	27,41%
	002203900MH94A	1234,69	970,77	78,62%
	002205900MH94A	2279,12	1358,48	59,61%
	002208700MH94A	1131,23	23,86	2,11%
	002301800MH94A	1282,55	483,74	37,72%
	15020A01200366	942,15	0,24	0,03%
	15020A01200367	244,44	5,92	2,42%
	15020A01200368	257,74	21,16	8,21%
	15020A01200370	316,14	92,63	29,30%
	15020A01200371	298,97	67,86	22,70%
	15020A01200373	323,91	144,47	44,60%
	15020A01200374	611,14	147,55	24,14%
	15020A01200375	251,50	68,85	27,38%
	15020A01200376	1047,57	496,47	47,39%
	15020A01200384	319,05	15,42	4,83%
	15020A01200385	344,58	84,59	24,55%
	15020A01200386	295,22	90,31	30,59%
	15020A01200387	432,56	166,21	38,43%
	15020A01200388	344,24	300,87	87,40%
	15020A01200391	462,80	151,55	32,75%
	15020A01200392	412,36	192,97	46,80%
	15020A01200393	306,02	130,55	42,66%
	15020A01200394	190,77	165,64	86,83%
	15020A01200396	313,02	154,22	49,27%
	15020A01200397	201,13	88,22	43,86%
	15020A01200398	176,07	73,61	41,81%
	15020A01200399	183,05	78,41	42,84%
	15020A01200400	310,97	130,59	41,99%
	15020A01200401	235,45	101,83	43,25%
	15020A01200402	271,64	114,11	42,01%
	15020A01200403	634,52	2,49	0,39%
	15020A01200404	442,40	422,93	95,60%
	15020A01200405	278,17	208,12	74,82%
	15020A01200406	367,19	326,81	89,00%
	15020A01200407	396,60	202,92	51,17%
	15020A01200408	501,05	203,52	40,62%
	15020A01200409	406,06	133,40	32,85%
	15020A01200410	512,32	130,55	25,48%
	15020A01200411	235,25	77,34	32,88%

Plano Nº <b>0119A-0302</b>	Referencia Catastral	Superficie (m <sup>2</sup> )	Superficie Afectada (m <sup>2</sup> )	Porcentaxe Afectada
	15020A01200412	209,65	47,49	22,65%
	15020A01200413	260,99	1,07	0,41%
	15020A01200434	853,86	264,32	30,96%
	15020A01200435	1032,79	317,81	30,77%
	15020A01200436	653,15	199,99	30,62%
	15020A01200437	167,55	1,11	0,66%
	15020A01200438	573,21	285,30	49,77%
	15020A01200439	441,82	204,42	46,27%
	15020A01200440	351,47	167,92	47,78%
	15020A01200441	532,55	228,71	42,95%
	15020A01200442	421,25	138,00	32,76%
	15020A01200443	232,61	93,94	40,39%
	15020A01200444	285,16	88,92	31,18%
	15020A01200445	289,98	112,39	38,76%
	15020A01200446	408,76	155,59	38,06%
	15020A01200447	316,61	130,87	41,33%
	15020A01200448	234,99	84,28	35,87%
	15020A01200449	197,80	72,36	36,58%
	15020A01200450	193,35	64,11	33,16%
	15020A01200451	194,71	63,58	32,65%
	15020A01200452	260,76	89,11	34,17%
	15020A01200453	484,30	130,59	26,96%
	15020A01200456	917,64	34,25	3,73%
	15020A01200457	643,66	546,36	84,88%
	15020A01200458	229,72	47,79	20,80%
	15020A01200459	1347,70	209,04	15,51%
	15020A01200460	635,36	162,87	25,63%
	15020A01200461	210,07	202,13	96,22%
	15020A01200462	260,45	248,98	95,59%
	15020A01200463	210,29	203,25	96,65%
	15020A01200464	288,73	275,93	95,57%
	15020A01200465	242,02	229,84	94,97%
	15020A01200466	141,41	141,41	100,00%
	15020A01200467	153,32	153,32	100,00%
	15020A01200468	169,01	169,01	100,00%
	15020A01200469	139,33	139,33	100,00%
	15020A01200470	162,54	162,54	100,00%
	15020A01200471	148,48	148,48	100,00%
	15020A01200472	161,71	161,71	100,00%
	15020A01200473	167,63	167,63	100,00%
	15020A01200474	126,73	126,73	100,00%
	15020A01200475	165,40	165,40	100,00%
	15020A01200476	563,64	443,69	78,72%
	15020A01200477	418,34	345,83	82,67%
	15020A01200484	498,81	344,14	68,99%

Plano Nº <b>0119A-0302</b>	Referencia Catastral	Superficie (m <sup>2</sup> )	Superficie Afectada (m <sup>2</sup> )	Porcentaxe Afectada
	15020A01200485	731,94	570,99	78,01%
	15020A01200486	509,91	506,72	99,37%
	15020A01200487	278,52	273,54	98,21%
	15020A01200488	387,45	380,10	98,10%
	15020A01200489	1065,62	690,89	64,83%
	15020A01200490	278,22	272,39	97,91%
	15020A01200491	374,24	227,27	60,73%
	15020A01200492	1234,49	876,51	71,00%
	15020A01200493	324,38	314,80	97,05%
	15020A01200494	716,80	696,74	97,20%
	15020A01200495	200,86	191,79	95,48%
	15020A01200496	809,62	465,43	57,49%
	15020A01200502	461,93	8,60	1,86%
	15020A01200503	347,14	183,29	52,80%
	15020A01200504	847,30	719,39	84,90%
	15020A01200505	185,01	179,34	96,94%
	15020A01200506	211,13	129,93	61,54%
	15020A01200507	553,36	434,83	78,58%
	15020A01200509	605,98	466,58	77,00%
	15020A01200510	335,59	315,08	93,89%
	15020A01200511	257,88	248,78	96,47%
	15020A01200512	248,82	242,71	97,55%
	15020A01200513	413,95	404,05	97,61%
	15020A01200514	319,07	308,94	96,82%
	15020A01200515	402,93	391,44	97,15%
	15020A01200516	342,61	334,87	97,74%
	15020A01200517	118,13	118,13	100,00%
	15020A01200518	224,65	215,34	95,86%
	15020A01200519	333,79	328,30	98,36%
	15020A01200520	383,48	305,67	79,71%
	15020A01200521	705,69	148,29	21,01%
	15020A01200524	337,23	40,70	12,07%
	15020A01200525	534,66	119,74	22,40%
	15020A01200526	477,65	119,81	25,08%
	15020A01200527	489,22	118,77	24,28%
	15020A01200528	1399,01	395,23	28,25%
	15020A01200529	705,22	197,32	27,98%
	15020A01200530	416,03	111,05	26,69%
	15020A01200531	455,43	102,67	22,54%
	15020A01200532	733,62	259,56	35,38%
	15020A01200533	418,15	188,17	45,00%
	15020A01200534	657,43	290,95	44,26%
	15020A01200535	252,72	252,72	100,00%
	15020A01200536	216,49	146,65	67,74%
	15020A01200537	1124,52	775,95	69,00%



Plano Nº <b>0119A-0302</b>	Referencia Catastral	Superficie (m <sup>2</sup> )	Superficie Afectada (m <sup>2</sup> )	Porcentaxe Afectada
	15020A01200538	322,39	208,45	64,66%
	15020A01200539	727,43	524,43	72,09%
	15020A01200540	520,20	358,40	68,90%
	15020A01200541	608,07	369,56	60,78%
	15020A01200542	931,10	390,14	41,90%
	15020A01200543	763,00	320,60	42,02%
	15020A01200544	496,20	204,04	41,12%
	15020A01200578	446,90	265,30	59,37%
	15020A01200579	438,66	423,52	96,55%
	15020A01200580	314,90	302,96	96,21%
	15020A01200581	270,19	260,35	96,36%
	15020A01200582	246,75	236,42	95,81%
	15020A01200584	972,43	936,72	96,33%
	15020A01200585	708,94	688,20	97,07%
	15020A01200586	453,13	438,75	96,83%
	15020A01200587	437,29	358,14	81,90%
	15020A01200588	606,96	380,88	62,75%
	15020A01200589	384,40	249,25	64,84%
	15020A01200590	274,46	211,04	76,89%
	15020A01200591	334,35	214,67	64,21%
	15020A01200592	833,10	177,66	21,33%
	15020A01200600	205,21	125,43	61,12%
	15020A01200601	306,19	283,08	92,45%
	15020A01200602	590,26	565,57	95,82%
	15020A01200603	514,32	330,80	64,32%
	15020A01200604	199,33	168,41	84,49%
	15020A01200606	419,27	235,42	56,15%
	15020A01200607	240,34	86,47	35,98%
	15020A01200608	373,45	113,88	30,49%
	15020A01200609	872,57	640,89	73,45%
	15020A01200610	557,95	253,55	45,44%
	15020A01200611	344,76	189,95	55,10%
	15020A01200612	476,32	239,74	50,33%
	15020A01200613	302,16	155,90	51,59%
	15020A01200614	671,17	269,97	40,22%
	15020A01200615	373,32	211,06	56,54%
	15020A01200616	2086,61	560,09	26,84%
	15020A01200617	395,33	92,91	23,50%
	15020A01200618	307,87	61,93	20,12%
	15020A01200619	279,13	49,82	17,85%
	15020A01200625	294,61	0,49	0,17%
	15020A01200626	441,51	213,36	48,33%
	15020A01200627	463,35	262,30	56,61%
	15020A01200628	150,73	73,27	48,61%
	15020A01200629	1022,49	531,00	51,93%

Plano Nº <b>0119A-0302</b>	Referencia Catastral	Superficie (m <sup>2</sup> )	Superficie Afectada (m <sup>2</sup> )	Porcentaxe Afectada
	15020A01200633	194,36	112,86	58,07%
	15020A01200634	1568,60	928,36	59,18%
	15020A01200635	723,55	425,32	58,78%
	15020A01200636	887,07	500,66	56,44%
	15020A01200637	45,01	0,17	0,37%
	15020A01200646	540,24	447,66	82,86%
	15020A01200647	148,51	2,89	1,94%
	15020A01200648	449,00	106,22	23,66%
	15020A01200649	860,47	440,72	51,22%
	15020A01200650	282,97	273,83	96,77%
	15020A01200651	241,90	198,33	81,99%
	15020A01200652	286,46	235,96	82,37%
	15020A01200653	184,66	151,52	82,05%
	15020A01200654	329,82	272,25	82,55%
	15020A01200655	448,67	371,68	82,84%
	15020A01200656	676,20	579,89	85,76%
	15020A01200711	485,75	367,27	75,61%
	15020A01200712	517,09	424,59	82,11%
	15020A01200713	243,94	189,82	77,82%
	15020A01200714	405,14	313,27	77,32%
	15020A01200715	935,19	493,48	52,77%
	15020A01200716	746,12	349,70	46,87%
	15020A01200717	638,88	305,84	47,87%
	15020A01200718	614,93	111,85	18,19%
	15020A01200727	335,68	39,64	11,81%
	15020A01200728	417,79	62,96	15,07%
	15020A01200729	241,14	43,89	18,20%
	15020A01200730	810,49	136,61	16,85%
	15020A01200732	131,93	123,73	93,78%
	15020A01200733	115,10	105,66	91,80%
	15020A01200734	335,09	299,14	89,27%
	15020A01200736	559,67	64,07	11,45%
	15020A01200737	387,93	25,10	6,47%
	15020A01200739	629,07	0,00	0,00%
	15020A01200746	567,58	25,10	4,42%
	15020A01200747	297,01	228,59	76,97%
	15020A01200749	476,45	276,36	58,00%
	15020A01200750	312,14	41,18	13,19%
	15020A01200753	1091,16	816,53	74,83%
	15020A01200756	527,71	418,45	79,29%
	15020A01200757	586,52	533,53	90,97%
	15020A01200758	509,87	493,42	96,77%
	15020A01200759	1249,13	1207,23	96,65%
	15020A01200760	466,34	450,15	96,53%
	15020A01200761	466,96	449,53	96,27%

Plano Nº <b>0119A-0302</b>	Referencia Catastral	Superficie (m <sup>2</sup> )	Superficie Afectada (m <sup>2</sup> )	Porcentaxe Afectada
	15020A01200762	447,49	431,00	96,31%
	15020A01200763	379,00	364,20	96,10%
	15020A01200764	225,95	209,86	92,88%
	15020A01200765	200,52	184,13	91,83%
	15020A01200766	943,10	925,50	98,13%
	15020A01200767	702,81	495,21	70,46%
	15020A01200780	1881,00	1426,63	75,84%
	15020A01200781	369,01	286,20	77,56%
	15020A01200789	155,11	77,34	49,86%
	15020A01200824	331,67	208,21	62,78%
	15020A01200825	331,92	331,92	100,00%
	15020A01200826	283,76	283,76	100,00%
	15020A01200827	361,97	358,53	99,05%
	15020A01200828	840,63	704,18	83,77%
	15020A01200829	53,60	38,23	71,32%
	15020A01200830	327,98	213,70	65,16%
	15020A01200866	232,68	232,68	100,00%
	15020A01200868	318,91	34,15	10,71%
	15020A01200869	322,19	30,65	9,51%
	15020A01200870	394,19	267,56	67,87%
	15020A01200871	377,95	274,69	72,68%
	15020A01200872	417,78	318,22	76,17%
	15020A01200873	453,83	383,56	84,52%
	15020A01200874	524,12	431,57	82,34%
	15020A01200875	232,45	183,46	78,92%
	15020A01200883	941,14	671,17	71,31%
	15020A01200884	472,66	302,35	63,97%
	15020A01200885	423,05	252,48	59,68%
	15020A01200886	805,29	664,31	82,49%
	15020A01200887	782,17	647,11	82,73%
	15020A01200888	173,42	108,68	62,67%
	15020A01200889	98,95	66,73	67,44%
	15020A01200890	126,56	16,78	13,26%
	15020A01200891	1053,01	449,02	42,64%
	15020A01200892	1123,13	631,27	56,21%
	15020A01200905	539,46	397,51	73,69%
	15020A01200906	741,39	496,94	67,03%
	15020A01200907	36,68	36,68	100,00%
	15020A01200908	57,11	55,78	97,68%
	15020A01200909	47,80	30,59	64,00%
	15020A01200910	65,64	35,59	54,22%
	15020A01200911	183,40	113,22	61,74%
	15020A01200912	187,99	102,74	54,65%
	15020A01200913	99,60	0,05	0,05%
	15020A01200919	201,25	71,35	35,45%

Plano Nº <b>0119A-0302</b>	Referencia Catastral	Superficie (m <sup>2</sup> )	Superficie Afectada (m <sup>2</sup> )	Porcentaxe Afectada
	15020A01200920	241,06	161,96	67,19%
	15020A01200921	509,23	296,09	58,15%
	15020A01200922	818,95	546,06	66,68%
	15020A01200923	567,38	269,59	47,52%
	15020A01200928	514,87	17,06	3,31%
	15020A01200929	336,10	300,74	89,48%
	15020A01200930	494,44	473,41	95,75%
	15020A01200931	325,57	310,12	95,25%
	15020A01200932	346,27	324,31	93,66%
	15020A01200933	223,38	200,54	89,78%
	15020A01200934	319,31	280,50	87,84%
	15020A01200935	192,03	110,38	57,48%
	15020A01200941	642,42	3,31	0,51%
	15020A01200942	426,11	376,99	88,47%
	15020A01200943	596,35	531,43	89,11%
	15020A01200944	298,68	82,14	27,50%
	15020A01200945	569,47	306,56	53,83%
	15020A01200946	134,88	134,88	100,00%
	15020A01200947	975,61	733,56	75,19%
	15020A01200954	654,73	9,10	1,39%
	15020A01200955	208,20	23,36	11,22%
	15020A01200956	187,69	36,33	19,35%
	15020A01200957	81,38	81,38	100,00%
	15020A01200958	192,63	29,08	15,09%
	15020A01200959	70,81	70,81	100,00%
	15020A01200960	828,05	710,90	85,85%
	15020A01200962	106,34	7,32	6,88%
	15020A01200964	767,74	677,36	88,23%
	15020A01200965	263,62	258,67	98,12%
	15020A01200966	541,02	495,35	91,56%
	15020A01200967	352,36	94,74	26,89%
	15020A01200968	461,28	152,60	33,08%
	15020A01200969	229,74	192,56	83,82%
	15020A01200970	785,35	311,90	39,72%
	15020A01200971	281,00	171,11	60,89%
	15020A01200972	184,83	117,63	63,64%
	15020A01200973	48,36	48,36	100,00%
	15020A01200974	44,49	44,49	100,00%
	15020A01200975	141,60	124,47	87,91%
	15020A01200976	117,75	117,75	100,00%
	15020A01200977	70,50	70,50	100,00%
	15020A01200978	93,68	68,10	72,69%
	15020A01201014	280,42	179,34	63,96%
	15020A01201017	184595,98	7153,31	3,88%
	15020A01201018	1990,20	326,99	16,43%

Plano Nº <b>0119A-0302</b>	Referencia Catastral	Superficie (m <sup>2</sup> )	Superficie Afectada (m <sup>2</sup> )	Porcentaxe Afectada
	15020A01201025	356,57	266,03	74,61%
	15020A01201026	522,05	445,62	85,36%
	15020A01201027	694,81	621,31	89,42%
	15020A01201028	3157,58	1691,50	53,57%
	15020A01201029	1500,65	411,04	27,39%
	15020A01201030	1466,33	781,20	53,28%
	15020A01201046	4696,21	1945,08	41,42%
	15020A01201055	18559,92	2167,66	11,68%
	15020A01201056	65369,34	9767,47	14,94%
	15020A01201069	682,96	482,40	70,63%
	15020A01201070	542,88	438,87	80,84%
	15020A01201071	672,21	598,77	89,07%
	15020A01201072	333,58	253,94	76,13%
	15020A01201073	163,88	116,07	70,82%
	15020A01201074	50,78	36,91	72,69%
	15020A01201075	167,01	71,69	42,93%
	15020A01201076	142,02	14,33	10,09%
	15020A01201077	181,45	94,73	52,21%
	15020A01201078	166,65	142,82	85,70%
	15020A01201079	367,49	331,00	90,07%
	15020A01201080	659,51	598,31	90,72%
	15020A01201081	508,23	457,82	90,08%
	15020A01201082	479,59	262,17	54,67%
	15020A01201083	415,24	112,53	27,10%
	15020A01201084	419,96	16,25	3,87%
	15020A01201235	221,36	24,97	11,28%
	15020A01201236	321,48	56,89	17,70%
	15020A01201237	603,34	126,34	20,94%
	15020A01201238	397,75	312,46	78,56%
	15020A01201262	119,34	107,81	90,34%
	15020A01201263	99,70	89,62	89,89%
	15020A01201276	1332,40	731,55	54,90%
	15020A01201284	29,77	22,47	75,48%
	15020A01201300	468,31	348,84	74,49%
	15020A01201312	181,35	142,94	78,82%
	15020A01201536	166,68	166,68	100,00%
	15020A01207280	2532,96	1557,41	61,49%
	15020A01207303	3922,50	927,51	23,65%
	15020A01207310	3366,05	2680,13	79,62%
	15020A01207730	19493,73	2126,81	10,91%
	15020A01207785	579,38	71,90	12,41%
	15020A01207875	3971,46	965,66	24,32%
	15020A01208661	726,42	617,86	85,06%
	15020A01300107	197654,34	794,92	0,40%
	15020A04001607	898,26	633,52	70,53%

<b>Plano Nº 0119A-0302</b>	<b>Referencia Catastral</b>	<b>Superficie (m<sup>2</sup>)</b>	<b>Superficie Afectada (m<sup>2</sup>)</b>	<b>Porcentaxe Afectada</b>
	15020A04001612	275,00	88,80	32,29%
	15020A04001616	339,28	330,92	97,54%
	15020A04001617	367,24	353,64	96,30%
	15020A04001618	447,31	420,22	93,94%
	15020A04001619	566,51	547,72	96,68%
	15020A04001620	573,63	545,16	95,04%
	15020A04001621	322,82	307,28	95,19%

<b>Plano Nº 0119A-0303</b>	<b>Referencia Catastral</b>	<b>Superficie (m<sup>2</sup>)</b>	<b>Superficie Afectada (m<sup>2</sup>)</b>	<b>Porcentaxe Afectada</b>
	15020A00400146	18941,75	1946,65	10,28%
	15020A00400147	292077,07	11635,08	3,98%

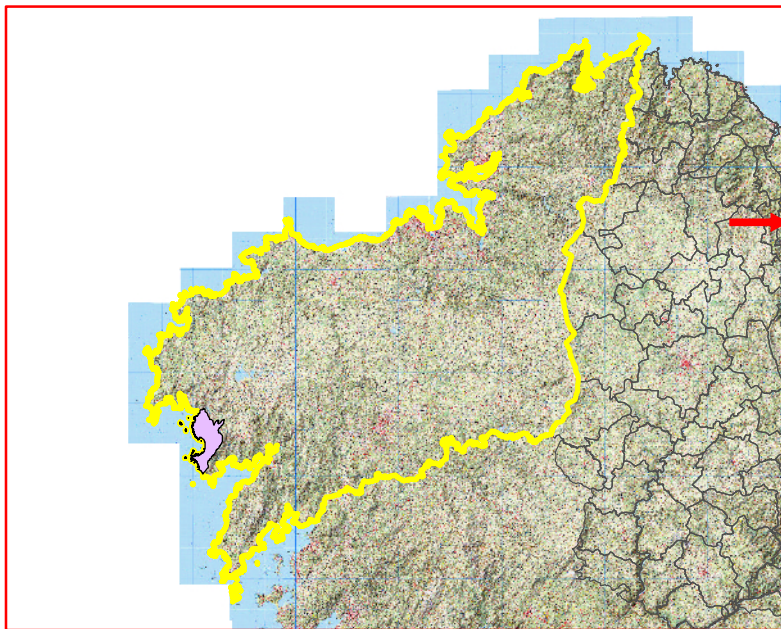
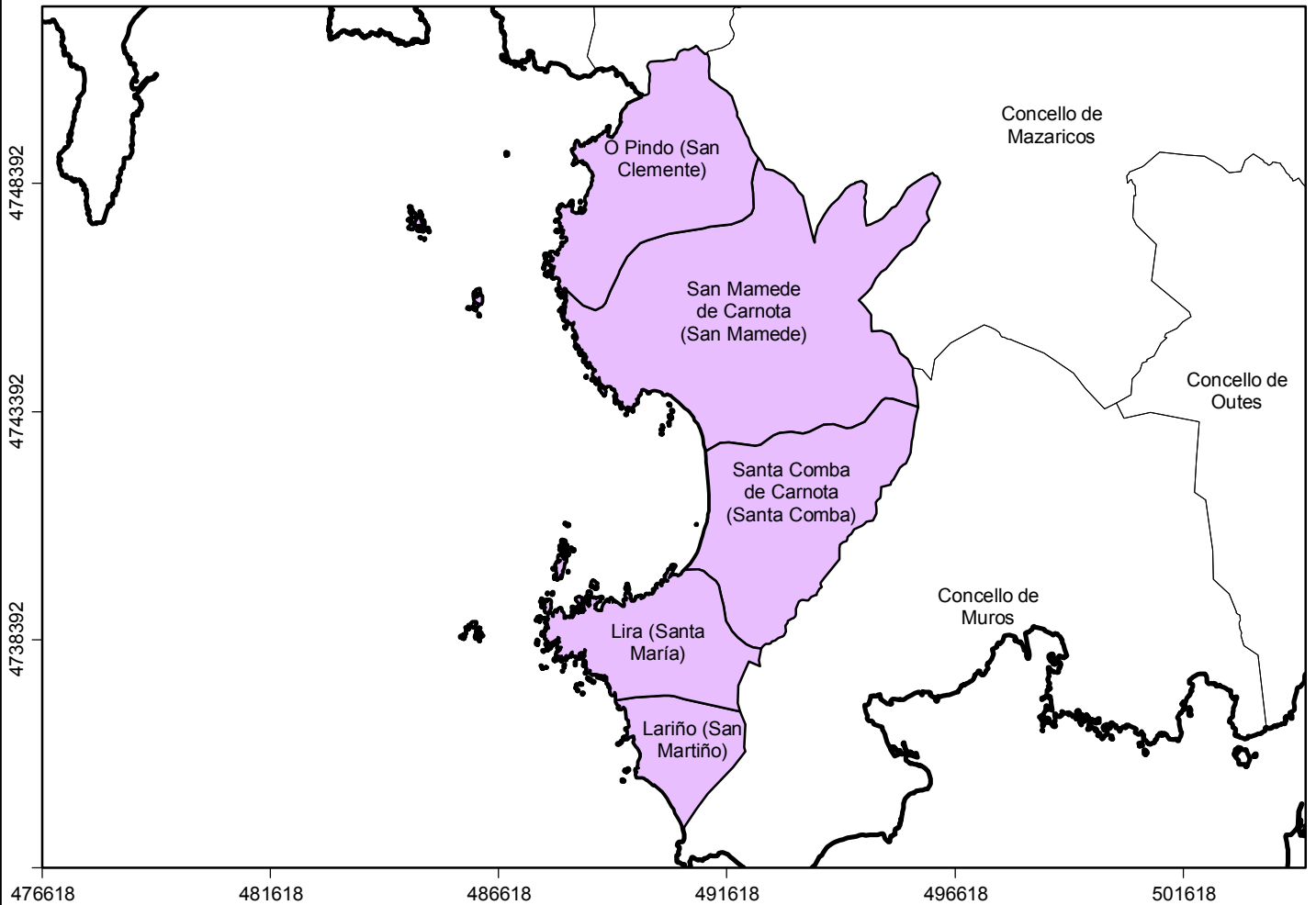
Referencia Catastral	Superficie (m <sup>2</sup> )	Superficie Afectada (m <sup>2</sup> )	Porcentaxe Afectada
15020A00400147	292077,07	11635,08	3,98%



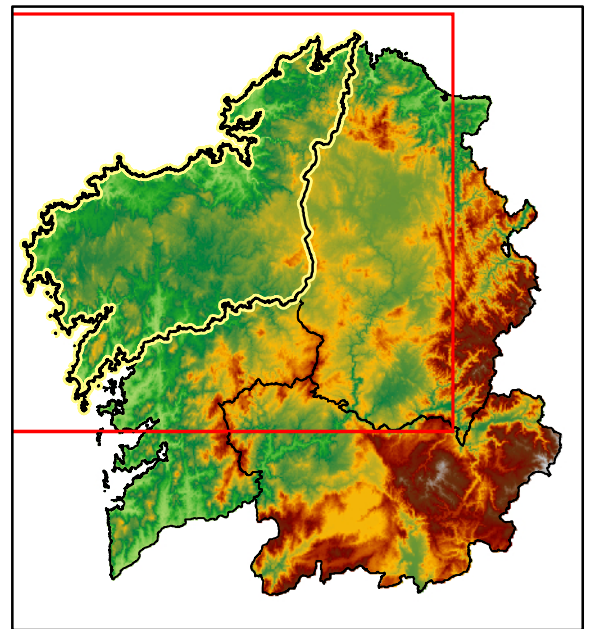
# PLANOS

# PLANO 1 SITUACIÓN

PARROQUIAS DO MUNICIPIO DE CARNOTA



PROVINCIA



CC.AA.

PLANO DE SITUACIÓN

Plan Municipal de Prevención e Defensa Contra Incendios Forestais de Carnota



Autor:  
Concello de Carnota

PLANO Nº  
1

Sistema de Coordenadas:  
ETRS 1989 UTM Zona 29N

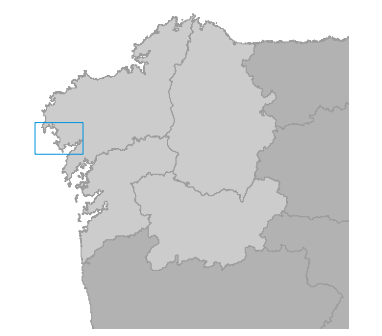
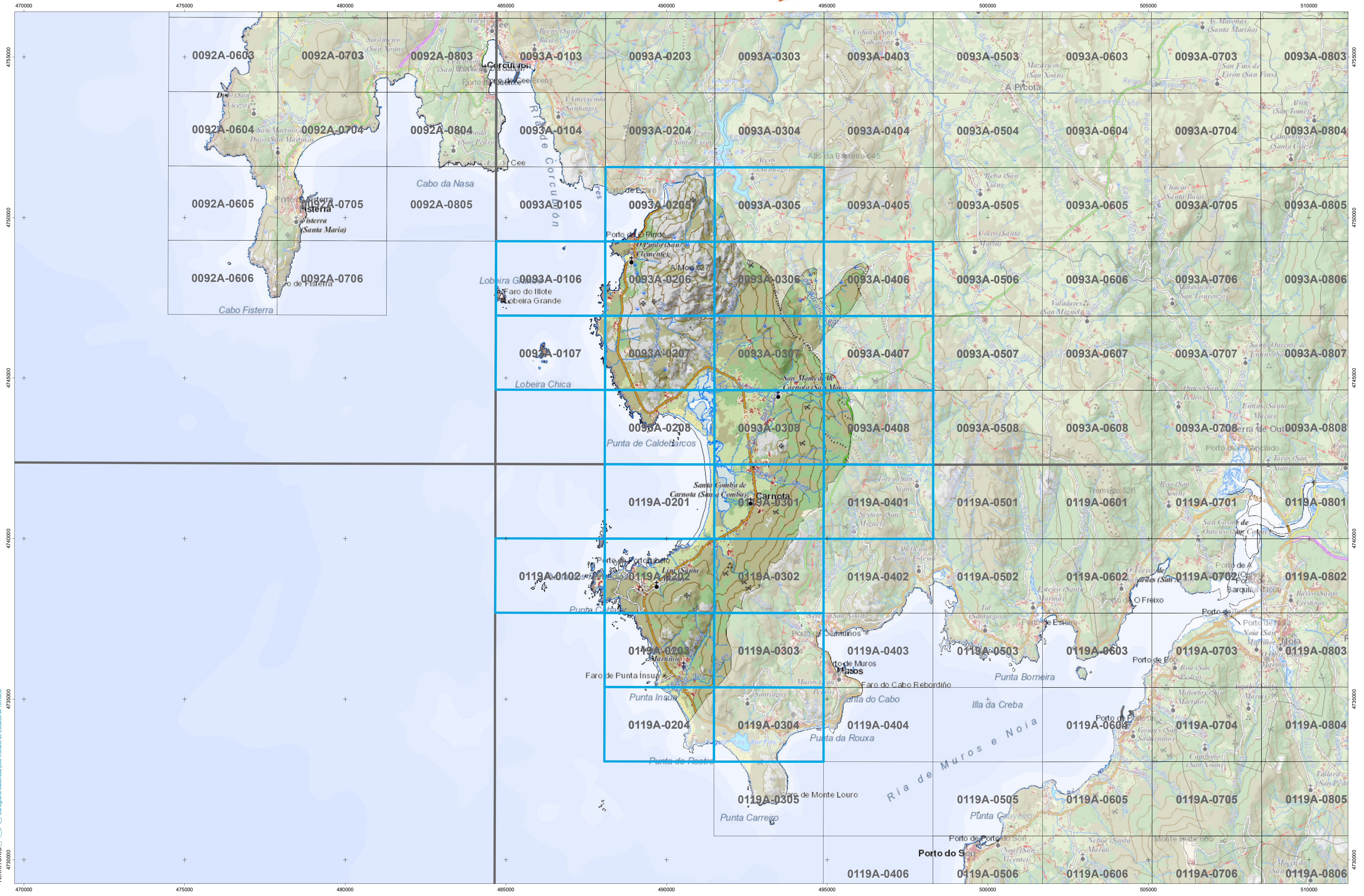
DATA  
Novembro  
2019

**PLANO 2**  
**REDE DE DEFENSA CONTRA OS**  
**INCENDIOS FORESTAIS**


## **PLANO 2.1**

**REDE SECUNDARIA DE FAIXAS DE XESTIÓN DA BIOMASA PERIMETRAL AO SOLO URBANO, NÚCLEO RURAL E URBANIZABLE, E RELACIÓN DE PARCELAS AFECTADAS**









### CARTOGRAFÍA DAS FAIXAS SECUNDARIAS DE XESTIÓN DE BIOMASA

	Parcelas afectadas		Solo de Nucleo Rural		Delimitación Automática
	Faixa Protección 50m		Solo Urbano		Delimitación Enviada polo Concello
			Solo Urbanizable		

#### Parcelas afectadas por faixas de 50 metros entorno a núcleos

Coordenadas das esquinas da folla

UTM ED50 Fuso 29		Xeográficas ETRS89	
x	y	Longitude	Latitude
1 484817,0	4749479,0	-9:11:15,0	42:53:45,0
2 488218,9	4749472,3	-9:08:45,0	42:53:45,0
3 488214,9	4747158,6	-9:08:45,0	42:52:30,0
4 484811,9	4747165,5	-9:11:15,0	42:52:30,0

Proxección U.T.M. Fuso 29  
 Elipsóide GRS80  
 Sistema de referencia ETRS89

Folla: 0093A-0106



### CARTOGRAFÍA DAS FAIXAS SECUNDARIAS DE XESTIÓN DE BIOMASA

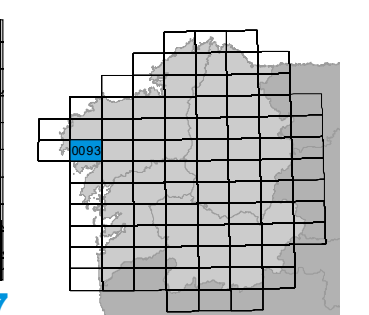
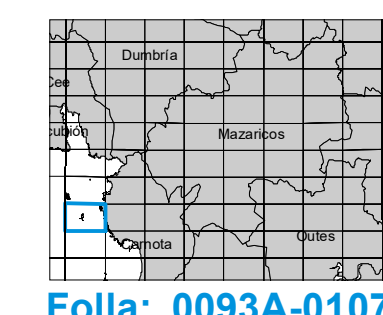
- |  |                      |  |                      |  |                                    |
|--|----------------------|--|----------------------|--|------------------------------------|
|  | Parcelas afectadas   |  | Solo de Nucleo Rural |  | Delimitación Automática            |
|  | Faixa Protección 50m |  | Solo Urbano          |  | Delimitación Enviada polo Concello |
|  |                      |  | Solo Urbanizable     |  |                                    |

#### Parcelas afectadas por faixas de 50 metros entorno a núcleos

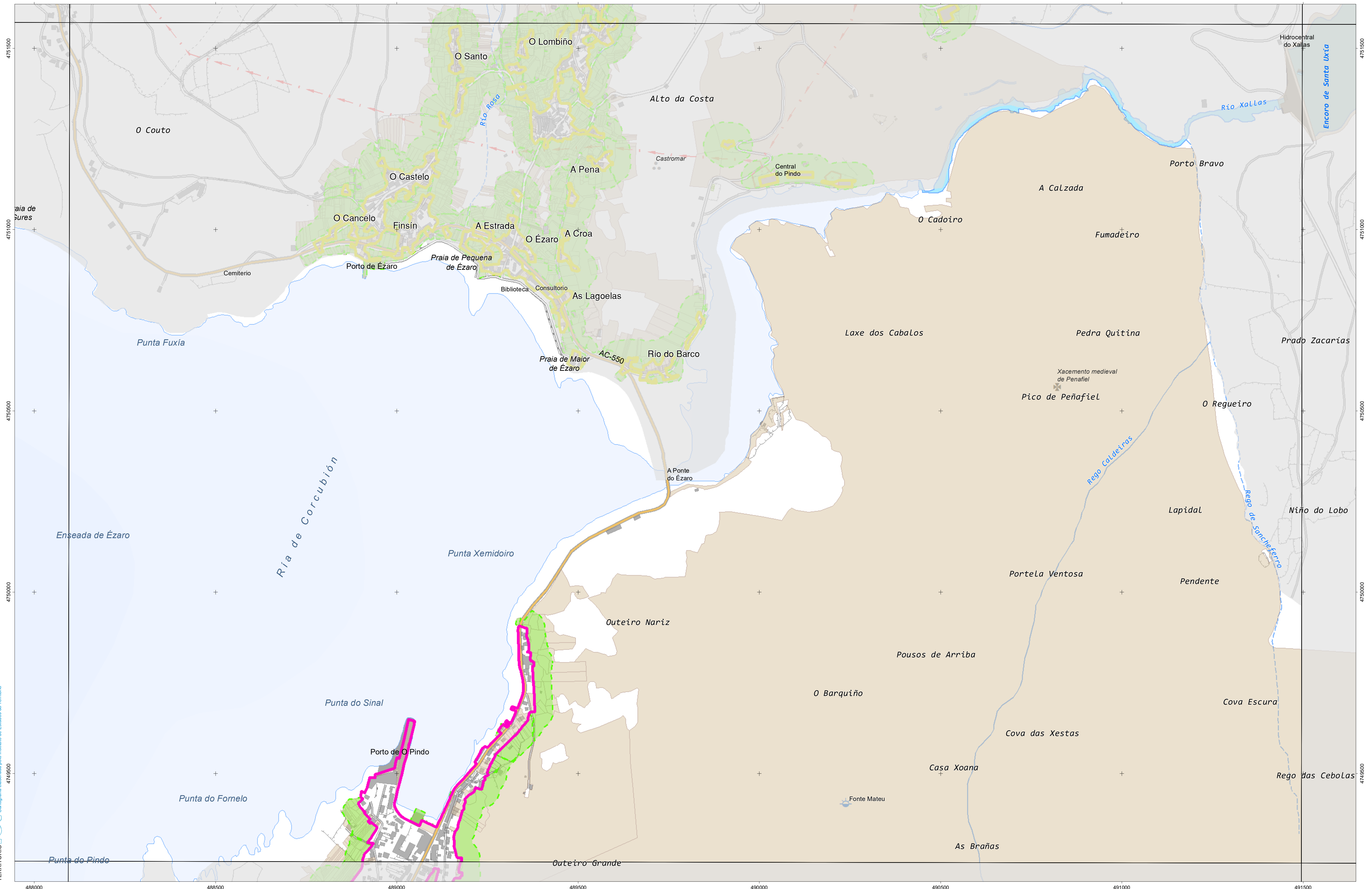
Coordenadas das esquinas da folla

UTM ED50 Fuso 29		Xeográficas ETRS89	
x	y	Longitude	Latitude
1 484811,9	4747165,5	-9:11:15,0	42:52:30,0
2 488214,9	4747158,8	-9:08:45,0	42:52:30,0
3 488210,9	4744845,4	-9:08:45,0	42:51:15,0
4 484806,7	4744852,1	-9:11:15,0	42:51:15,0

Proxección U.T.M. Fuso 29  
 Elipsóide GRS80  
 Sistema de referencia ETRS89







INSTITUTO DE ESTUDIOS DO TERRITORIO  
 Cartografía elaborada polo Instituto de Estudos do Territorio

### CARTOGRAFÍA DAS FAIXAS SECUNDARIAS DE XESTIÓN DE BIOMASA

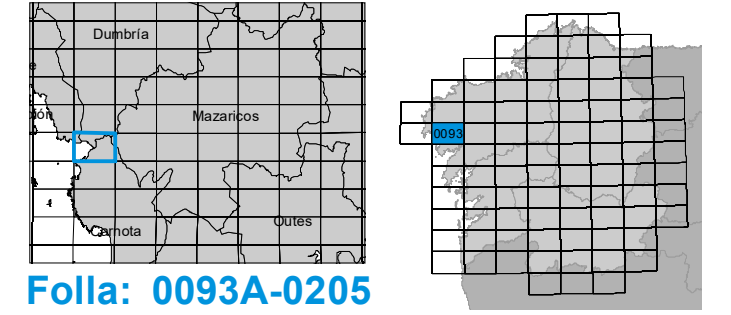
- Parcelas afectadas
- Faixa Protección 50m
- Solo de Nucleo Rural
- Solo Urbano
- Solo Urbanizable
- Delimitación Automática
- Delimitación Enviada polo Concello

Parcelas afectadas por faixas de 50 metros entorno a núcleos

Coordenadas das esquinas da folla

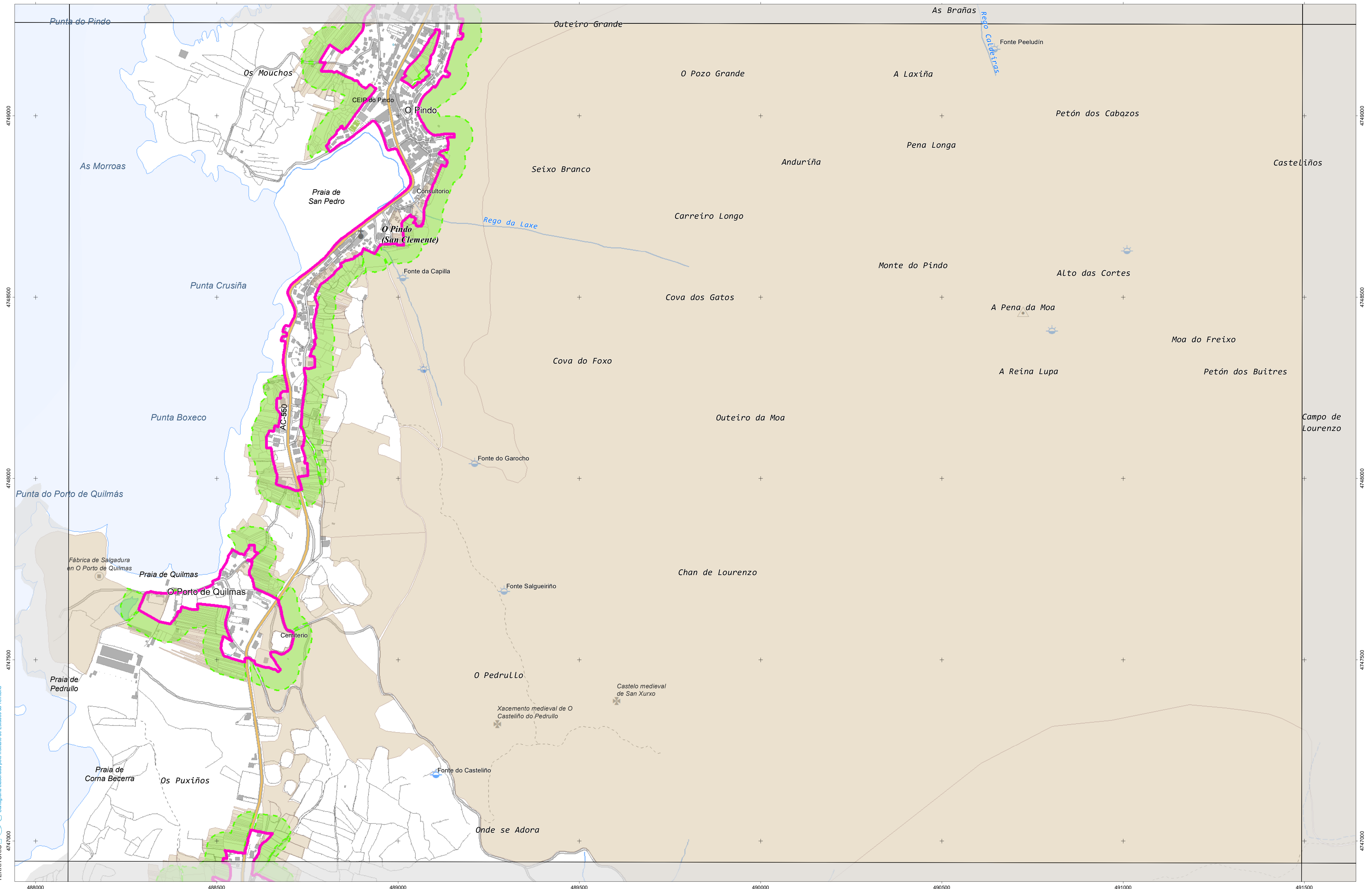
UTM ED50 Fuso 29	x	y	Xeográficas ETRS89	Longitude	Latitude
1	488222,9	4751785,7	-9.08.45,0	42.55.00,0	
2	491823,7	4751780,7	-9.06.15,0	42.55.00,0	
3	491820,8	4749467,2	-9.06.15,0	42.53.45,0	
4	488218,9	4749472,3	-9.08.45,0	42.53.45,0	

Proxección U.T.M. Fuso 29  
 Elipsoidal GRS80  
 Sistema de referencia ETRS89



Folla: 0093A-0205





INSTITUTO DE ESTUDIOS DO TERRITORIO  
 Cartografía elaborada polo Instituto de Estudos do Territorio

### CARTOGRAFÍA DAS FAIXAS SECUNDARIAS DE XESTIÓN DE BIOMASA

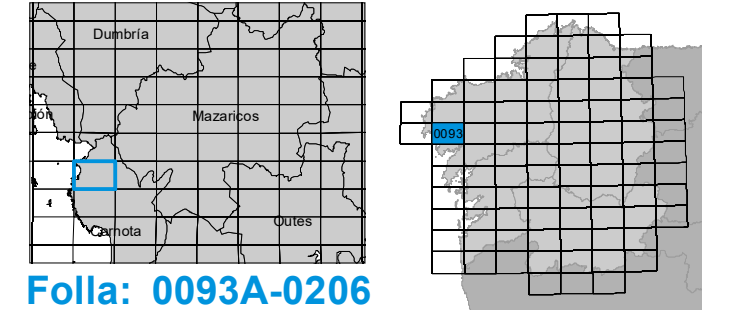
- Parcelas afectadas
- Solo de Nucleo Rural
- Delimitación Automática
- Faixa Protección 50m
- Solo Urbano
- Delimitación Enviada polo Concello
- Solo Urbanizable

#### Parcelas afectadas por faixas de 50 metros entorno a núcleos

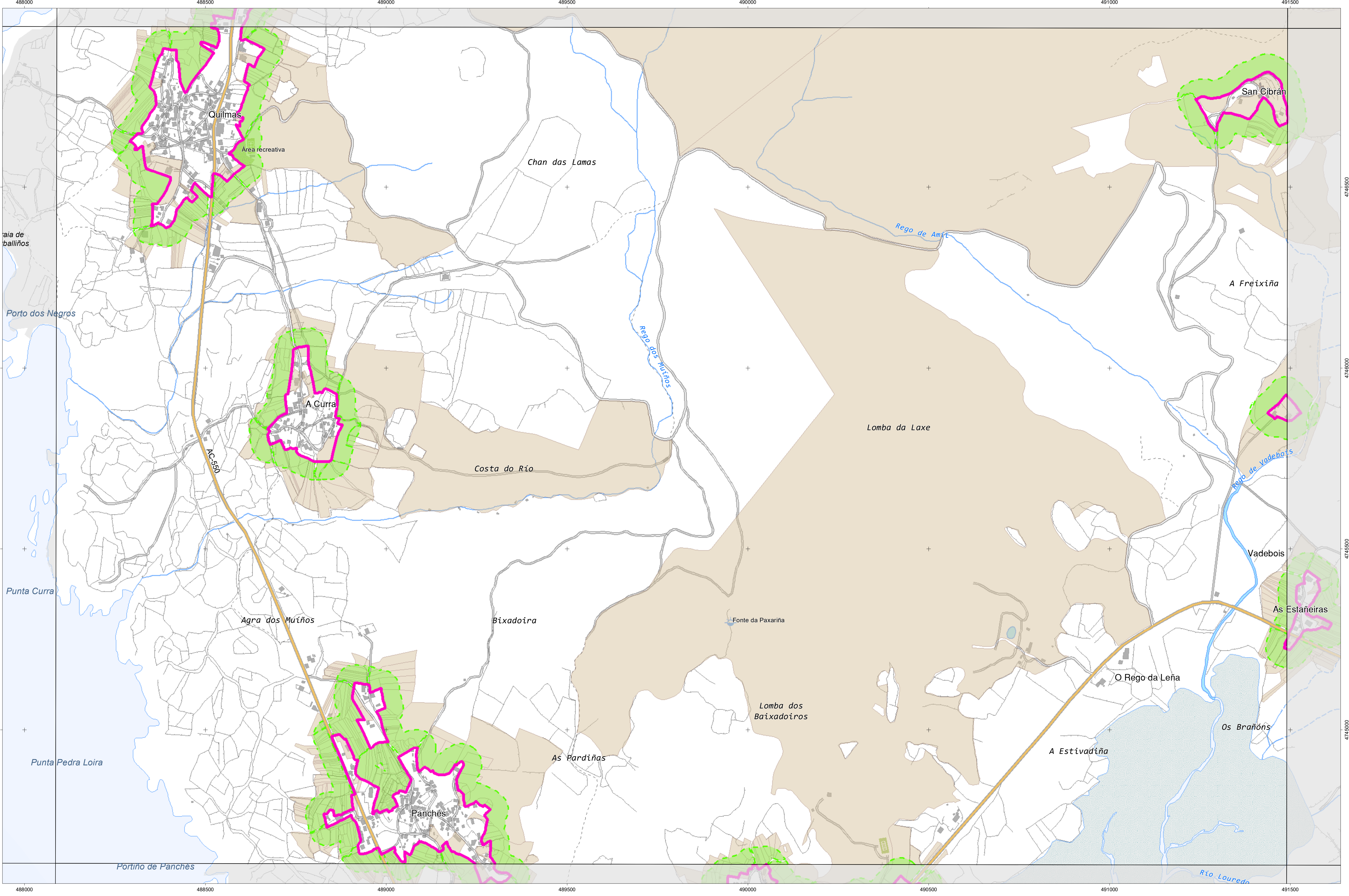
Coordenadas das esquinas da folla

UTM ED50 Fuso 29	X	Y	Xeográficas ETRS89	Longitude	Latitude
1	488218,9	4749472,3	-9:08:45,0	42:53:45,0	
2	491820,8	4749467,2	-9:06:15,0	42:53:45,0	
3	491817,9	4747153,8	-9:06:15,0	42:52:30,0	
4	488214,9	4747158,8	-9:08:45,0	42:52:30,0	

Proxección U.T.M. Fuso 29  
 Elipsoidal GRS80  
 Sistema de referencia ETRS89







INSTITUTO DE ESTUDIOS DO TERRITORIO  
 Cartografía elaborada polo Instituto de Estudos do Territorio

### CARTOGRAFÍA DAS FAIXAS SECUNDARIAS DE XESTIÓN DE BIOMASA

Parcelas afectadas	Solo de Nucleo Rural	Delimitación Automática
Faixa Protección 50m	Solo Urbano	Delimitación Enviada polo Concello
	Solo Urbanizable	

#### Parcelas afectadas por faixas de 50 metros entorno a núcleos

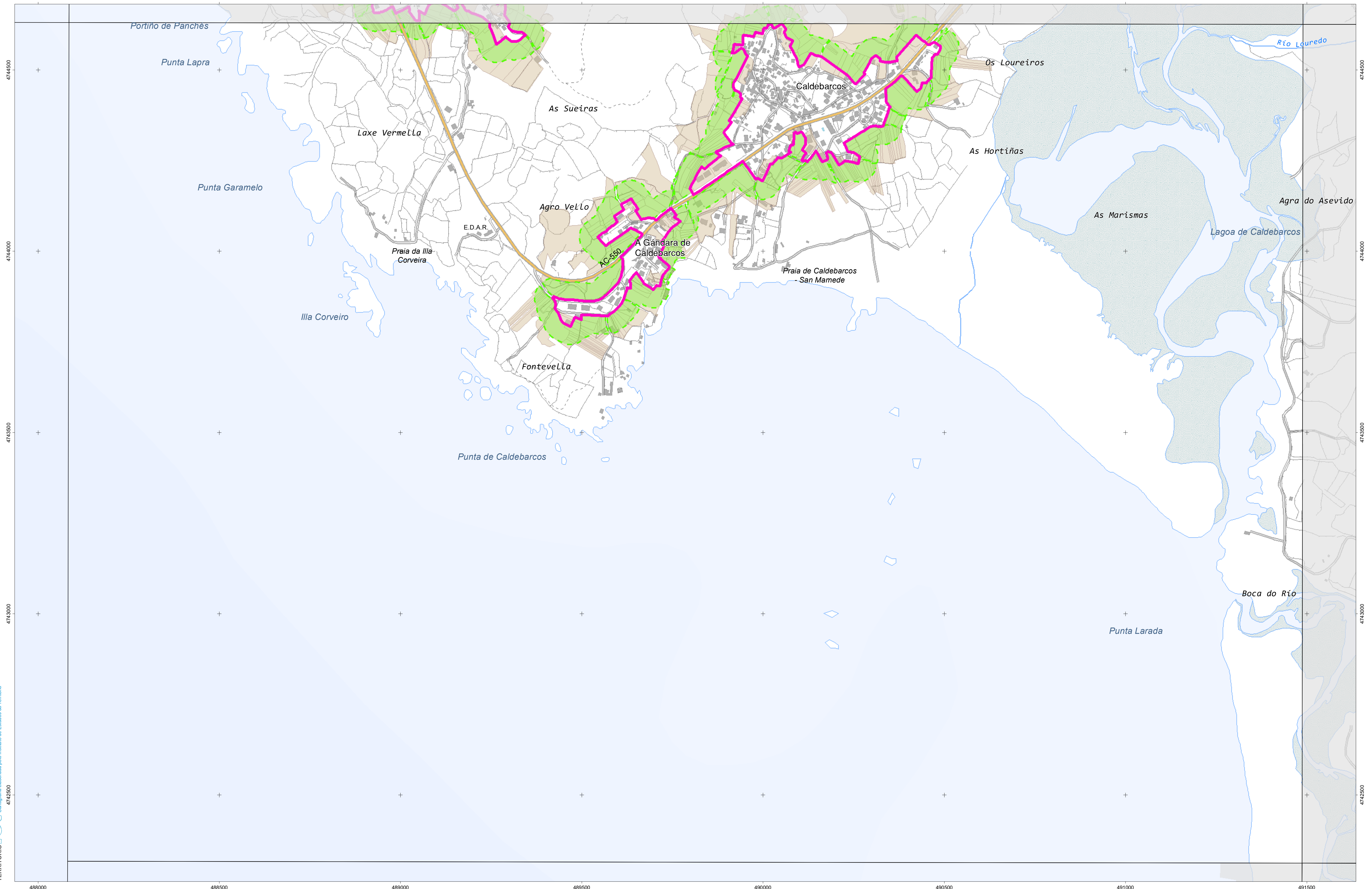
Coordenadas das esquinas da folla

UTM ED50 Fuso 29	X	Y	Xeográficas ETRS89	Latitude
1	488214,9	4747158,8	-9:08:45,0	42:52:30,0
2	491617,9	4747153,8	-9:06:15,0	42:52:30,0
3	491615,0	4744840,3	-9:06:15,0	42:51:15,0
4	488210,9	4744845,4	-9:08:45,0	42:51:15,0

Proxección U.T.M. Fuso 29  
 Elipsoidal GRS80  
 Sistema de referencia ETRS89

Folla: 0093A-0207





### CARTOGRAFÍA DAS FAIXAS SECUNDARIAS DE XESTIÓN DE BIOMASA

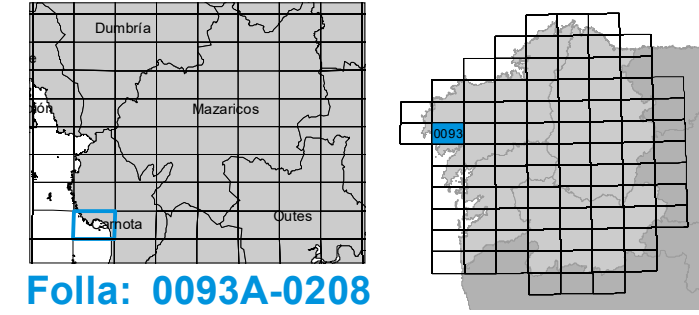
- Parcelas afectadas
- Faixa Protección 50m
- Solo de Nucleo Rural
- Solo Urbano
- Delimitación Automática
- Delimitación Enviada polo Concello
- Solo Urbanizable

#### Parcelas afectadas por faixas de 50 metros entorno a núcleos

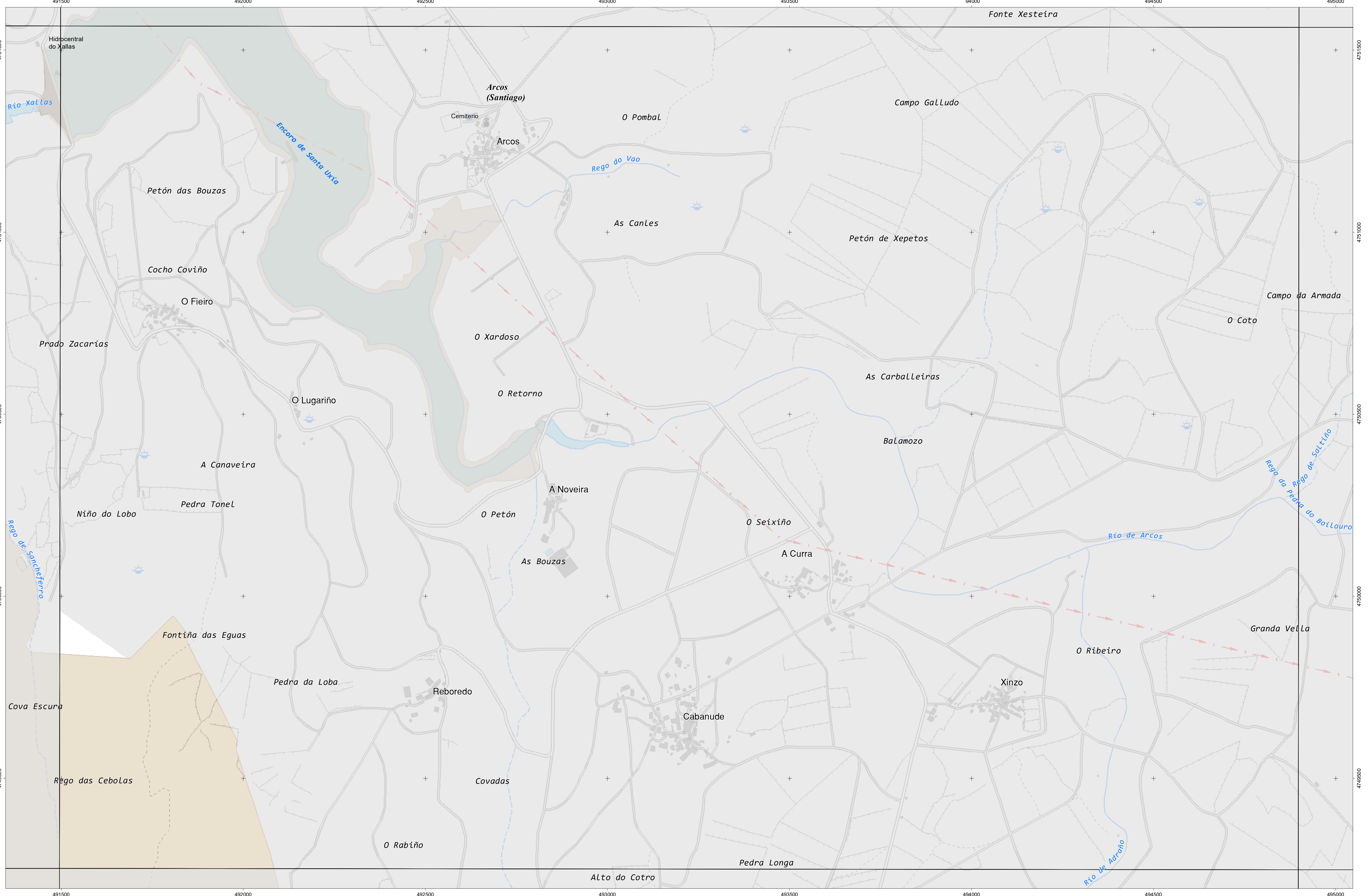
Coordenadas das esquinas da folla

UTM ED50 Fuso 29		Xeográficas ETRS89	
x	y	Longitude	Latitude
1 488210,9	4744845,4	-9:08:45,0	42:51:15,0
2 491615,0	4744840,3	-9:06:15,0	42:51:15,0
3 491612,2	4742526,9	-9:06:15,0	42:50:00,0
4 488206,9	4742531,9	-9:08:45,0	42:50:00,0

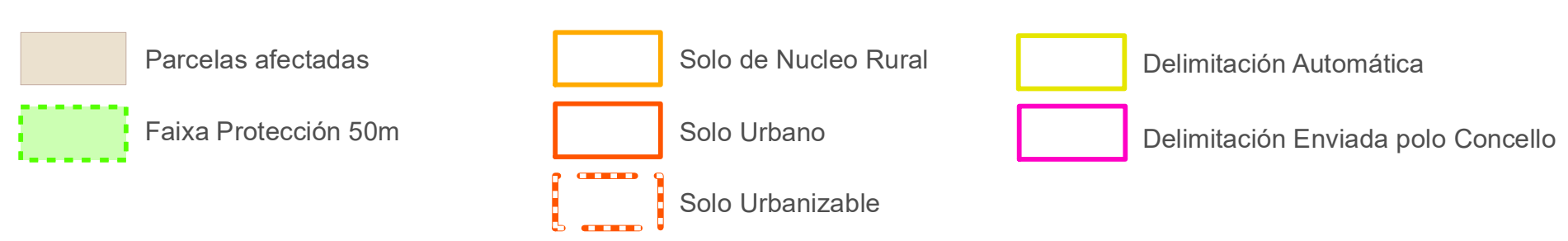
Proxección U.T.M. Fuso 29  
 Elipse de GRS80  
 Sistema de referencia ETRS89







### CARTOGRAFÍA DAS FAIXAS SECUNDARIAS DE XESTIÓN DE BIOMASA

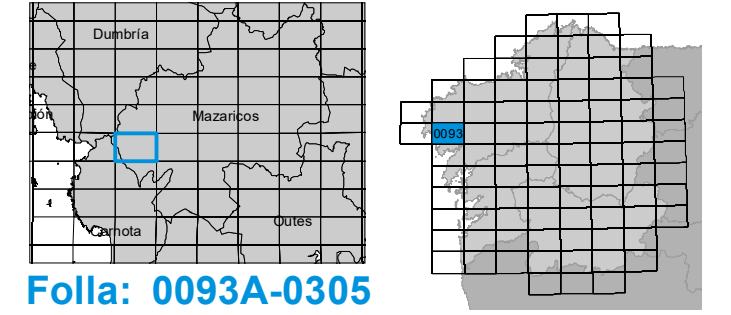


#### Parcelas afectadas por faixas de 50 metros entorno a núcleos

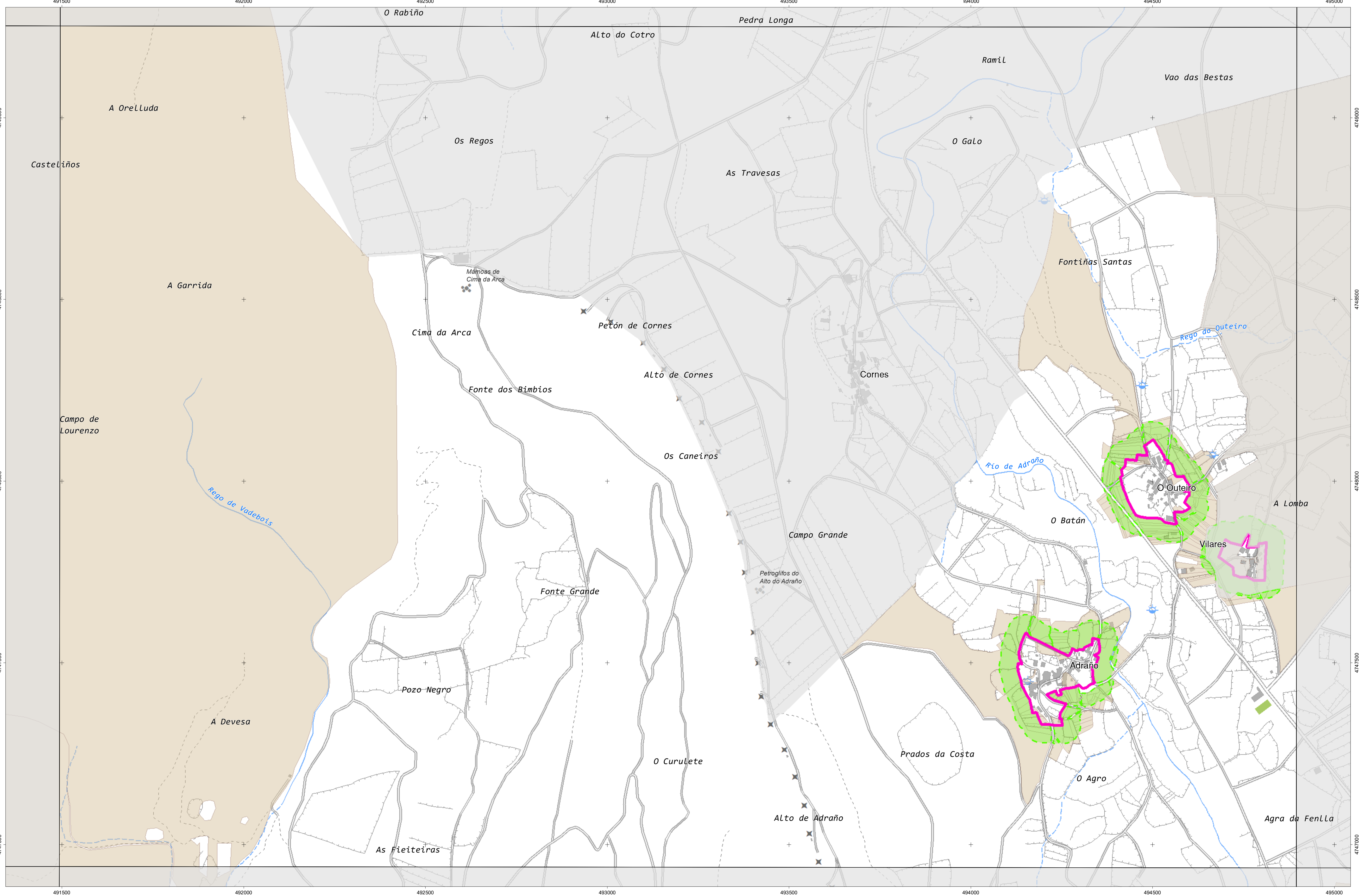
Coordenadas das esquinas da folla

UTM ED50 Fuso 29		Xeográficas ETRS89		
x	y	Longitude	Latitude	
1	491623,7	4751780,7	-9:06:15,0	42:55:00,0
2	495024,4	4751777,3	-9:03:45,0	42:55:00,0
3	495022,6	4749463,6	-9:03:45,0	42:53:45,0
4	491620,8	4749467,2	-9:06:15,0	42:53:45,0

Proxección U.T.M. Fuso 29  
Elixeción GRS89  
Sistema de referencia ETRS89







INSTITUTO IET DE ESTUDIOS DO TERRITORIO  
 Cartografía elaborada polo Instituto de Estudos do Territorio

### CARTOGRAFÍA DAS FAIXAS SECUNDARIAS DE XESTIÓN DE BIOMASA

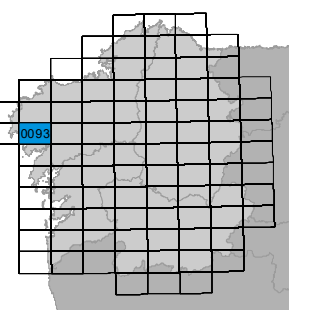
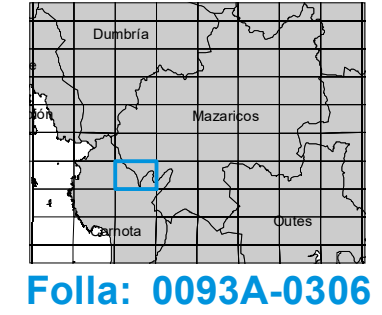
- Parcelas afectadas
- Faixa Protección 50m
- Solo de Nucleo Rural
- Solo Urbano
- Delimitación Automática
- Delimitación Enviada polo Concello
- Solo Urbanizable

Parcelas afectadas por faixas de 50 metros entorno a núcleos

Coordenadas das esquinas da folla

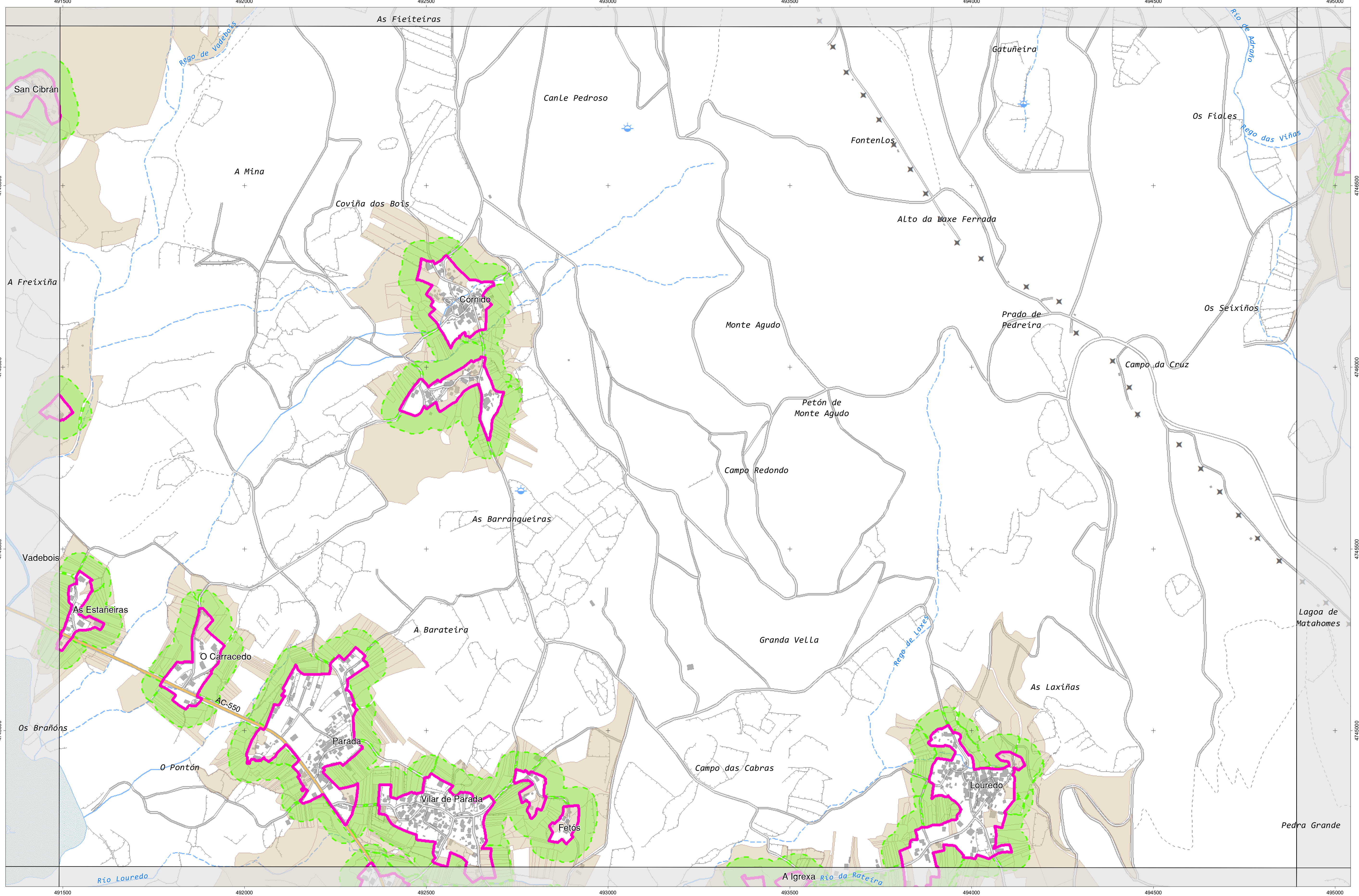
UTM ED50 Fuso 29		Xeográficas ETRS89		
x	y	Longitude	Latitude	
1	491620,8	4749467,2	-9:06:15,0	42:53:45,0
2	495022,6	4749463,8	-9:03:45,0	42:53:45,0
3	495020,9	4747150,4	-9:03:45,0	42:52:30,0
4	491617,9	4747153,8	-9:06:15,0	42:52:30,0

Proxección U.T.M. Fuso 29  
 Elipsoidal GRS80  
 Sistema de referencia ETRS89

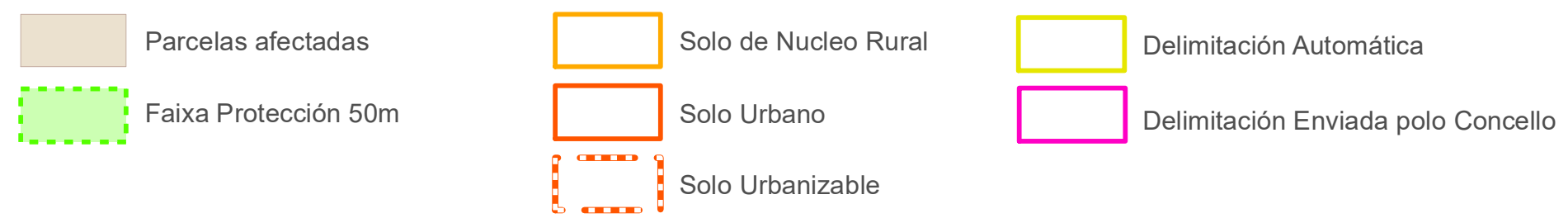


Folla: 0093A-0306





### CARTOGRAFÍA DAS FAIXAS SECUNDARIAS DE XESTIÓN DE BIOMASA

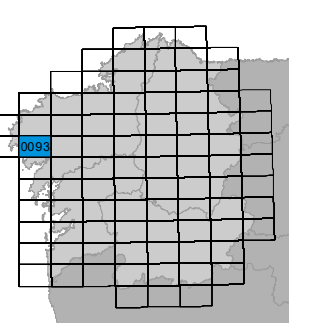
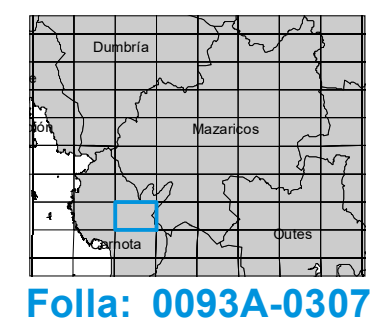


#### Parcelas afectadas por faixas de 50 metros entorno a núcleos

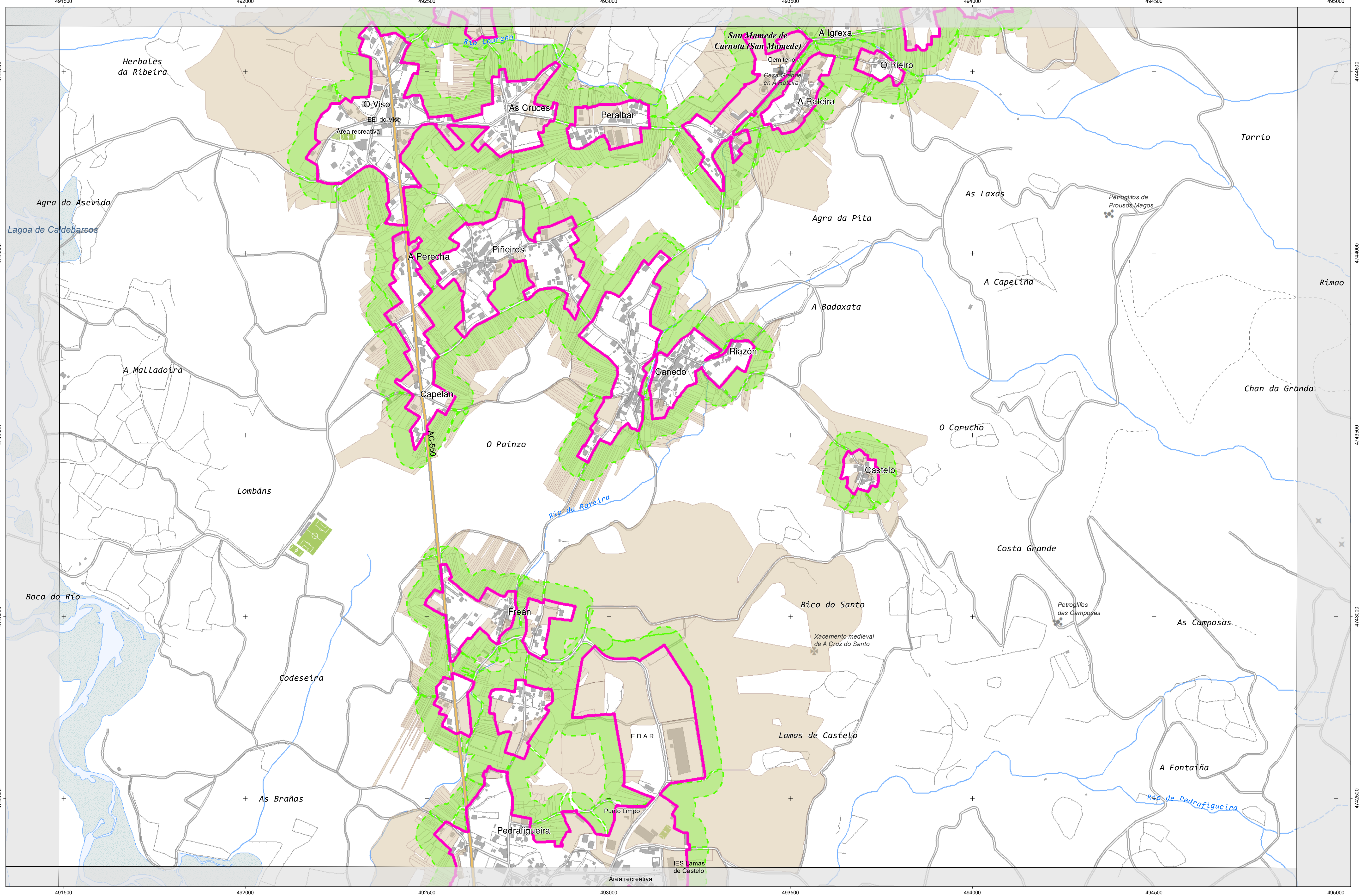
Coordenadas das esquinas da folla

UTM ED50 Fuso 29	X		Y		Xeográficas ETRS89	
	x	y	Longitude	Latitude		
1	491617,9	4747153,8	-9:06:15,0	42:52:30,0		
2	495020,9	4747150,4	-9:03:45,0	42:52:30,0		
3	495019,2	4744837,0	-9:03:45,0	42:51:15,0		
4	491615,0	4744840,3	-9:06:15,0	42:51:15,0		

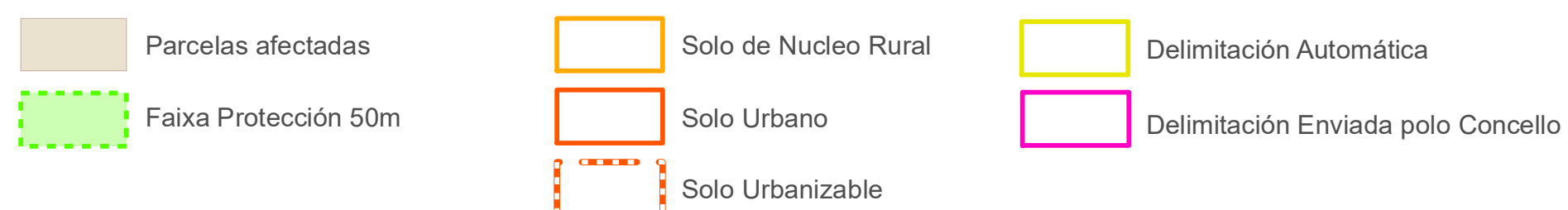
Proxección U.T.M. Fuso 29  
Escala de CRS89  
Sistema de referencia ETRS89







### CARTOGRAFÍA DAS FAIXAS SECUNDARIAS DE XESTIÓN DE BIOMASA

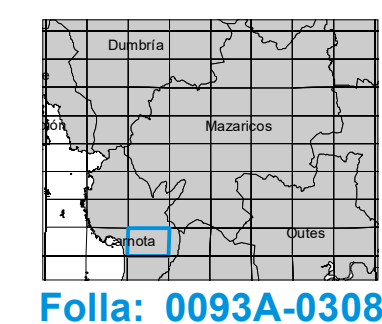


#### Parcelas afectadas por faixas de 50 metros entorno a núcleos

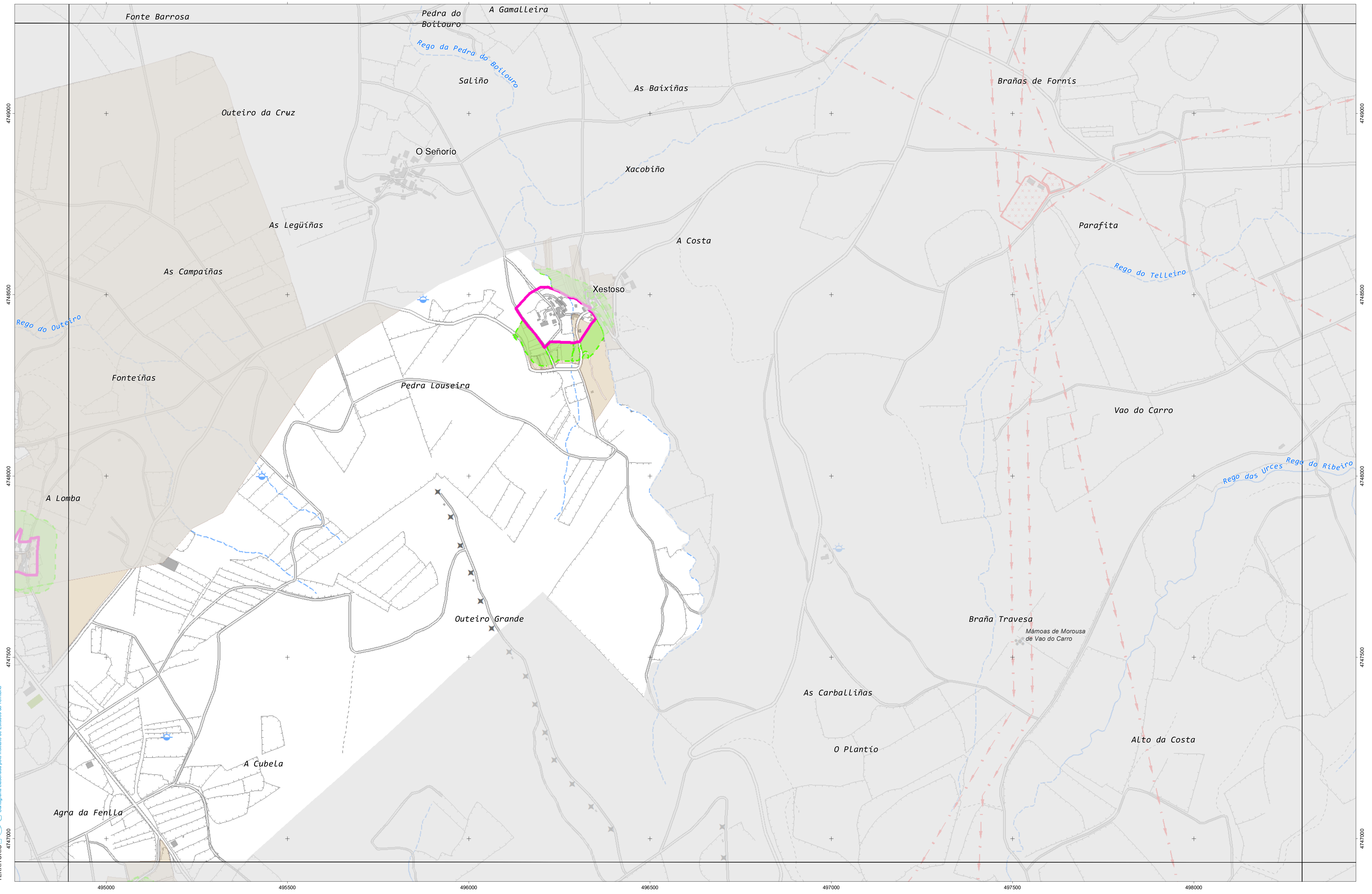
Coordenadas das esquinas da folla

UTM ED50 Fuso 29	x	y	Xeográficas ETRS89	Longitude	Latitude
1	491615,0	4744840,3	-9:06:15,0	42:51:15,0	
2	495019,2	4744837,0	-9:03:45,0	42:51:15,0	
3	495017,5	4742523,5	-9:03:45,0	42:50:00,0	
4	491612,2	4742526,9	-9:06:15,0	42:50:00,0	

Proxección U.T.M. Fuso 29  
Escala de GRIS90  
Sistema de referencia ETRS89







### CARTOGRAFÍA DAS FAIXAS SECUNDARIAS DE XESTIÓN DE BIOMASA

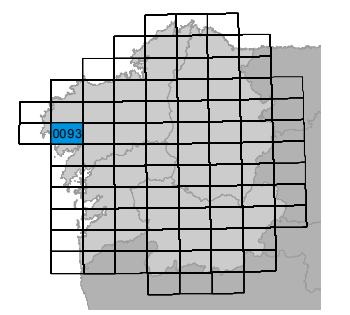
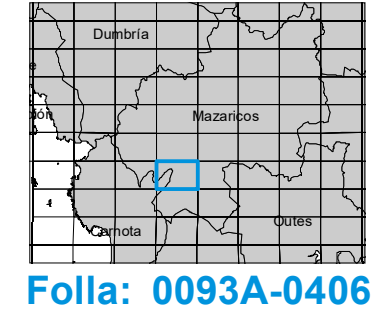
- Parcelas afectadas
- Faixa Protección 50m
- Solo de Nucleo Rural
- Delimitación Automática
- Solo Urbano
- Delimitación Enviada polo Concello
- Solo Urbanizable

Parcelas afectadas por faixas de 50 metros entorno a núcleos

Coordenadas das esquinas da folla

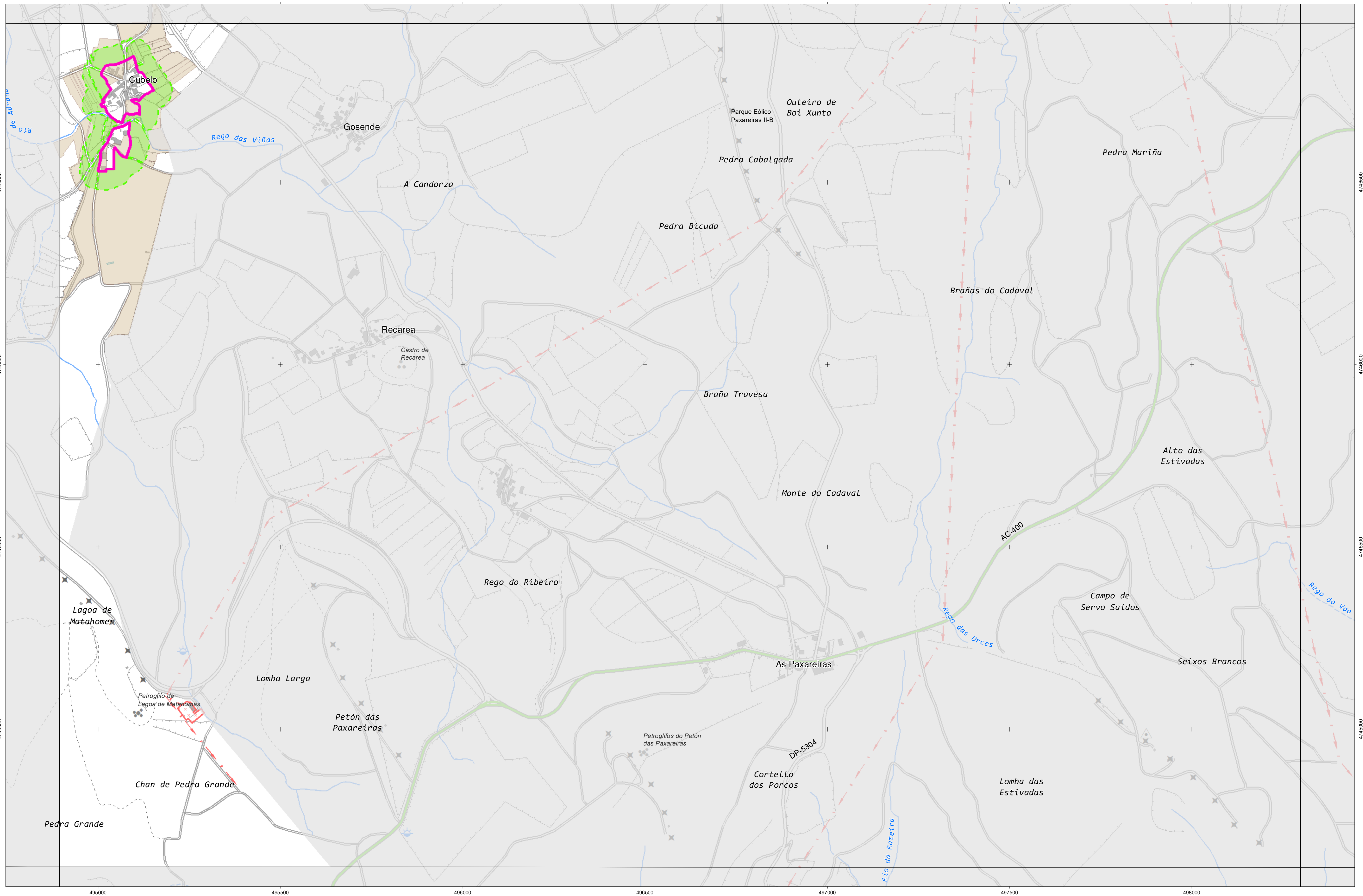
UTM ED50 Fuso 29		Xeográficas ETRS89	
x	y	Longitude	Latitude
1 495022,6	4749483,8	-9:03:45,0	42:53:45,0
2 498424,5	4749482,2	-9:01:15,0	42:53:45,0
3 498423,9	4747148,7	-9:01:15,0	42:52:30,0
4 495020,9	4747150,4	-9:03:45,0	42:52:30,0

Proxección U.T.M. Fuso 29  
Elixeción GRS89  
Sistema de referencia ETRS89



Folla: 0093A-0406





INSTITUTO DE ESTUDIOS DO TERRITORIO  
 Cartografía elaborada polo Instituto de Estudos do Territorio

### CARTOGRAFÍA DAS FAIXAS SECUNDARIAS DE XESTIÓN DE BIOMASA

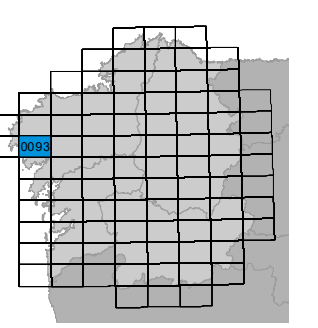
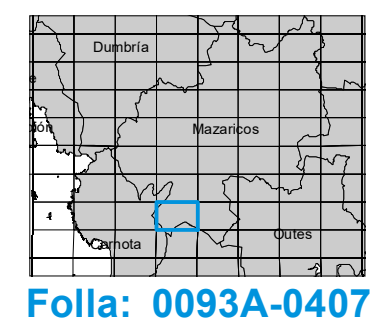
- |                      |                      |                                    |
|----------------------|----------------------|------------------------------------|
| Parcelas afectadas   | Solo de Nucleo Rural | Delimitación Automática            |
| Faixa Protección 50m | Solo Urbano          | Delimitación Enviada polo Concello |
|                      | Solo Urbanizable     |                                    |

#### Parcelas afectadas por faixas de 50 metros entorno a núcleos

Coordenadas das esquinas da folla

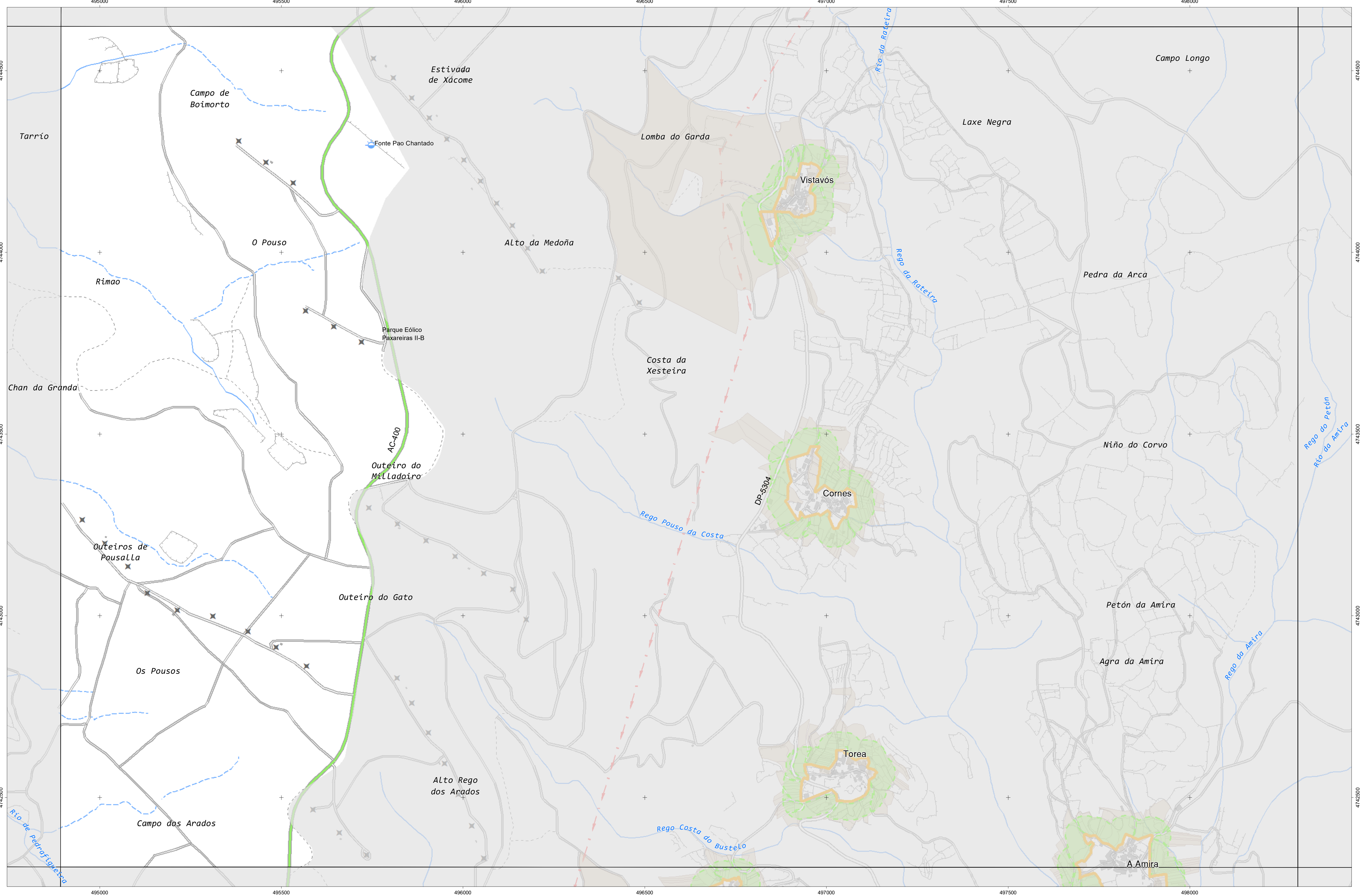
UTM ED50 Fuso 29	X	Y	Xeográficas ETRS89	Latitude
1	495020,9	4747150,4	-9:03:45,0	42:52:30,0
2	498423,9	4747148,7	-9:01:15,0	42:52:30,0
3	498423,3	4744835,3	-9:01:15,0	42:51:15,0
4	495019,2	4744837,0	-9:03:45,0	42:51:15,0

Proxección U.T.M. Fuso 29  
 Elipsóide GRS80  
 Sistema de referencia ETRS89



Folla: 0093A-0407





INSTITUTO DE ESTUDIOS DO TERRITORIO  
 Cartografía elaborada polo Instituto de Estudos do Territorio

### CARTOGRAFÍA DAS FAIXAS SECUNDARIAS DE XESTIÓN DE BIOMASA

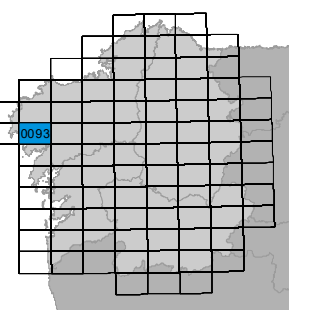
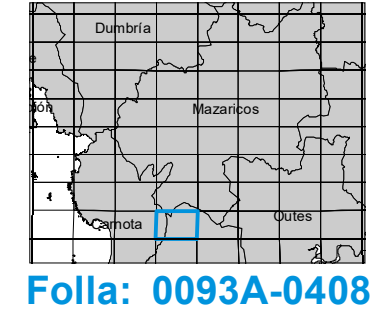
- |                      |                      |                                    |
|----------------------|----------------------|------------------------------------|
| Parcelas afectadas   | Solo de Nucleo Rural | Delimitación Automática            |
| Faixa Protección 50m | Solo Urbano          | Delimitación Enviada polo Concello |
|                      | Solo Urbanizable     |                                    |

#### Parcelas afectadas por faixas de 50 metros entorno a núcleos

Coordenadas das esquinas da folla

UTM ED50 Fuso 29		Xeográficas ETRS89	
x	y	Longitude	Latitude
1 495019,2	4744837,0	-9:03:45,0	42:51:15,0
2 498423,3	4744835,3	-9:01:15,0	42:51:15,0
3 498422,8	4742521,8	-9:01:15,0	42:50:00,0
4 495017,5	4742523,5	-9:03:45,0	42:50:00,0

Proxección U.T.M. Fuso 29  
 Elipsoidal GRS80  
 Sistema de referencia ETRS89



Folla: 0093A-0408





### CARTOGRAFÍA DAS FAIXAS SECUNDARIAS DE XESTIÓN DE BIOMASA

Parcelas afectadas	Solo de Nucleo Rural	Delimitación Automática
Faixa Protección 50m	Solo Urbano	Delimitación Enviada polo Concello
	Solo Urbanizable	

#### Parcelas afectadas por faixas de 50 metros entorno a núcleos

Coordenadas das esquinas da folla

UTM ED50 Fuso 29		Xeográficas ETRS89	
x	y	Longitude	Latitude
1 484796,4	4740225,2	-9,11:15,0	42:48:45,0
2 488202,8	4740218,5	-9:08:45,0	42:48:45,0
3 488198,8	4737905,1	-9:08:45,0	42:47:30,0
4 484791,2	4737911,8	-9:11:15,0	42:47:30,0

Proxección U.T.M. Fuso 29  
 Elipsoide GRS80  
 Sistema de referencia ETRS89

Folla: 0119A-0102





### CARTOGRAFÍA DAS FAIXAS SECUNDARIAS DE XESTIÓN DE BIOMASA

Parcelas afectadas	Solo de Nucleo Rural	Delimitación Automática
Faixa Protección 50m	Solo Urbano	Delimitación Enviada polo Concello
Solo Urbanizable		

#### Parcelas afectadas por faixas de 50 metros entorno a núcleos

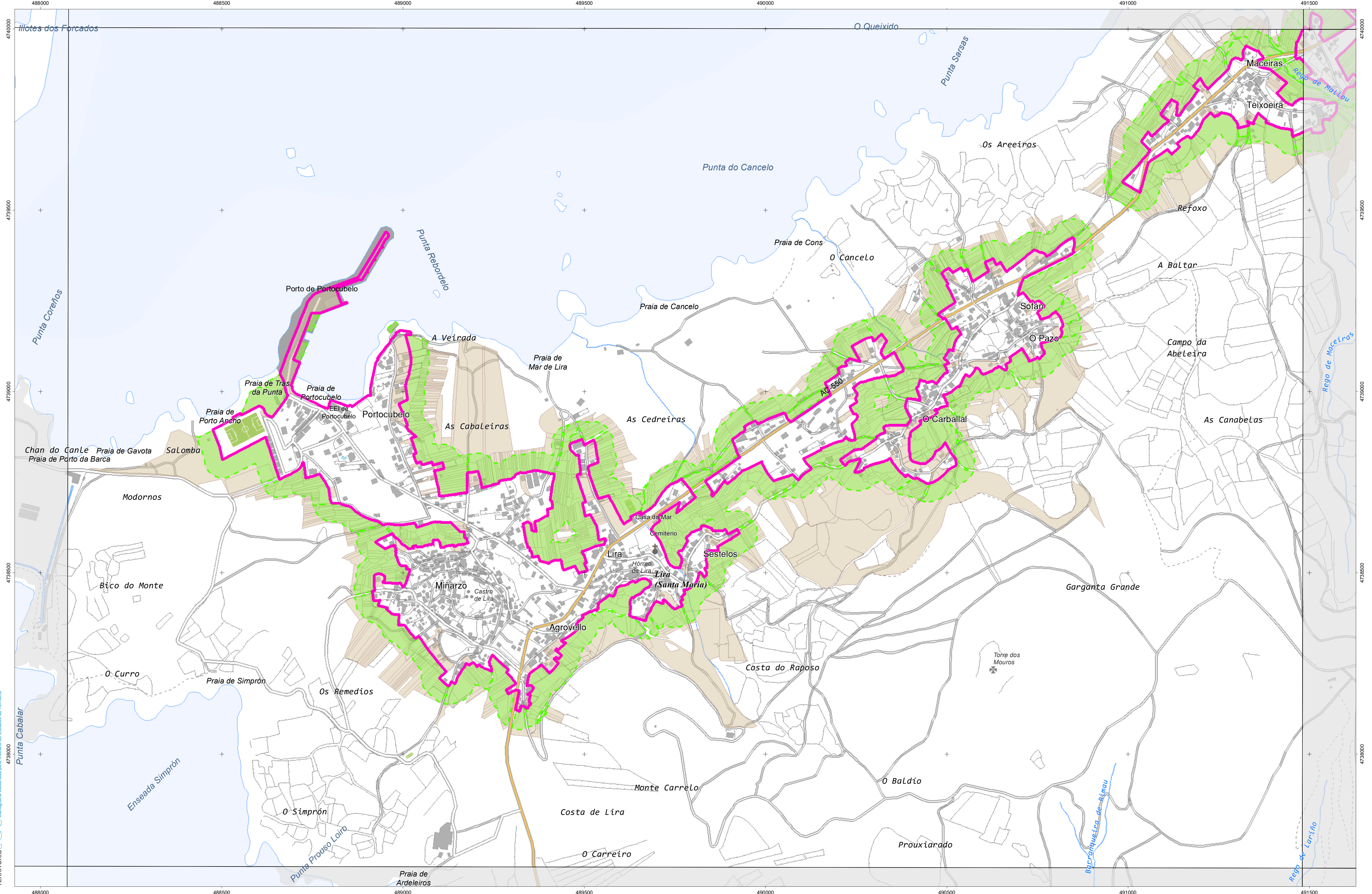
Coordenadas das esquinas da folla

UTM ED50 Fuso 29		Xeográficas ETRS89	
x	y	Longitude	Latitude
1 488206,9	4742531,9	-9:08:45,0	42:50:00,0
2 491612,2	4742526,9	-9:06:15,0	42:50:00,0
3 491609,3	4740213,5	-9:06:15,0	42:48:45,0
4 488202,8	4740218,5	-9:08:45,0	42:48:45,0

Proxección U.T.M. Fuso 29  
 Elipsóide GRS80  
 Sistema de referencia ETRS89

Folla: 0119A-0201





INSTITUTO DE ESTUDIOS DO TERRITORIO  
 Cartografía elaborada polo Instituto de Estudos do Territorio

### CARTOGRAFÍA DAS FAIXAS SECUNDARIAS DE XESTIÓN DE BIOMASA

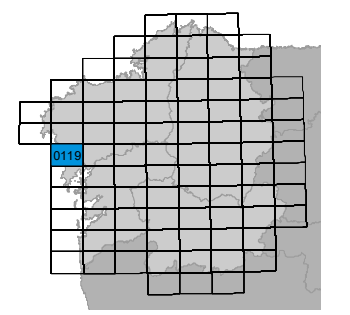
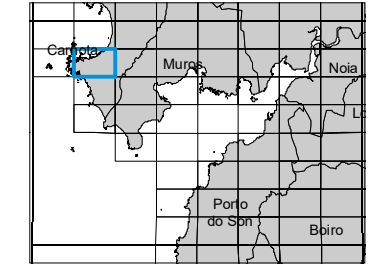
Parcelas afectadas	Solo de Nucleo Rural	Delimitación Automática
Faixa Protección 50m	Solo Urbano	Delimitación Enviada polo Concello
Solo Urbanizable		

Parcelas afectadas por faixas de 50 metros entorno a núcleos

Coordenadas das esquinas da folla

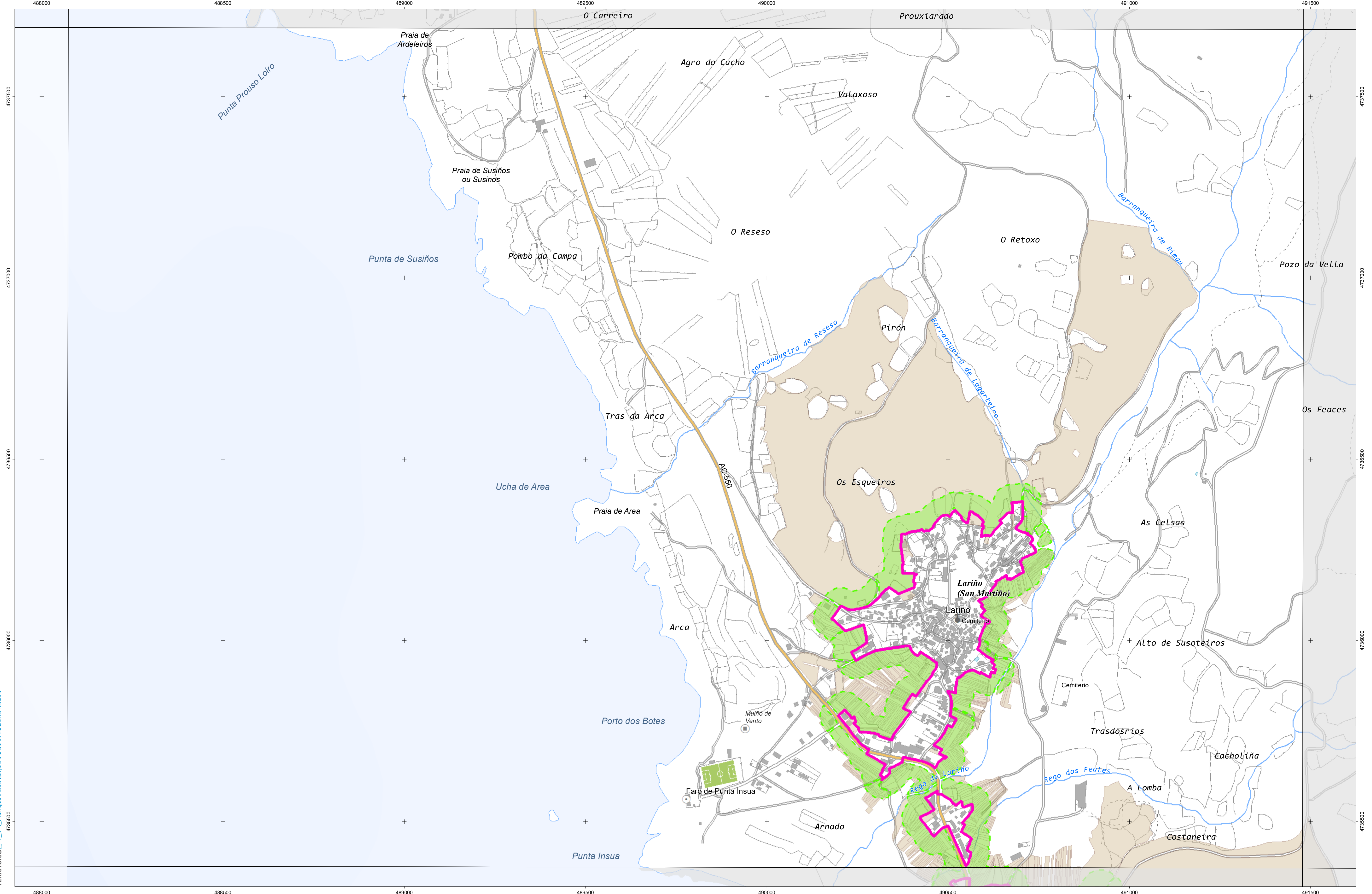
UTM ED50 Fuso 29	x	y	Xeográficas ETRS89	Longitude	Latitude
1	488202,8	4740218,5	-9.08.45,0	42.48.45,0	
2	491609,3	4740213,5	-9.06.15,0	42.48.45,0	
3	491606,4	4737905,1	-9.06.15,0	42.47.30,0	
4	488198,8	4737905,1	-9.08.45,0	42.47.30,0	

Proxección U.T.M. Fuso 29  
 Elipsoidal GRS80  
 Sistema de referencia ETRS89



Folla: 0119A-0202





INSTITUTO DE ESTUDIOS DO TERRITORIO  
 Cartografía elaborada polo Instituto de Estudos do Territorio

### CARTOGRAFÍA DAS FAIXAS SECUNDARIAS DE XESTIÓN DE BIOMASA

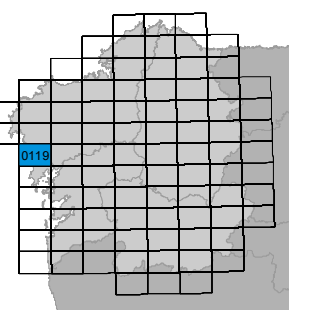
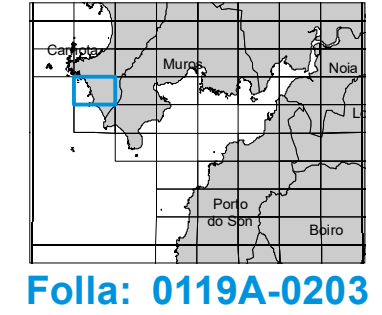
- Parcelas afectadas
- Faixa Protección 50m
- Solo de Nucleo Rural
- Solo Urbano
- Delimitación Automática
- Solo Urbanizable
- Delimitación Enviada polo Concello

Parcelas afectadas por faixas de 50 metros entorno a núcleos

Coordenadas das esquinas da folla

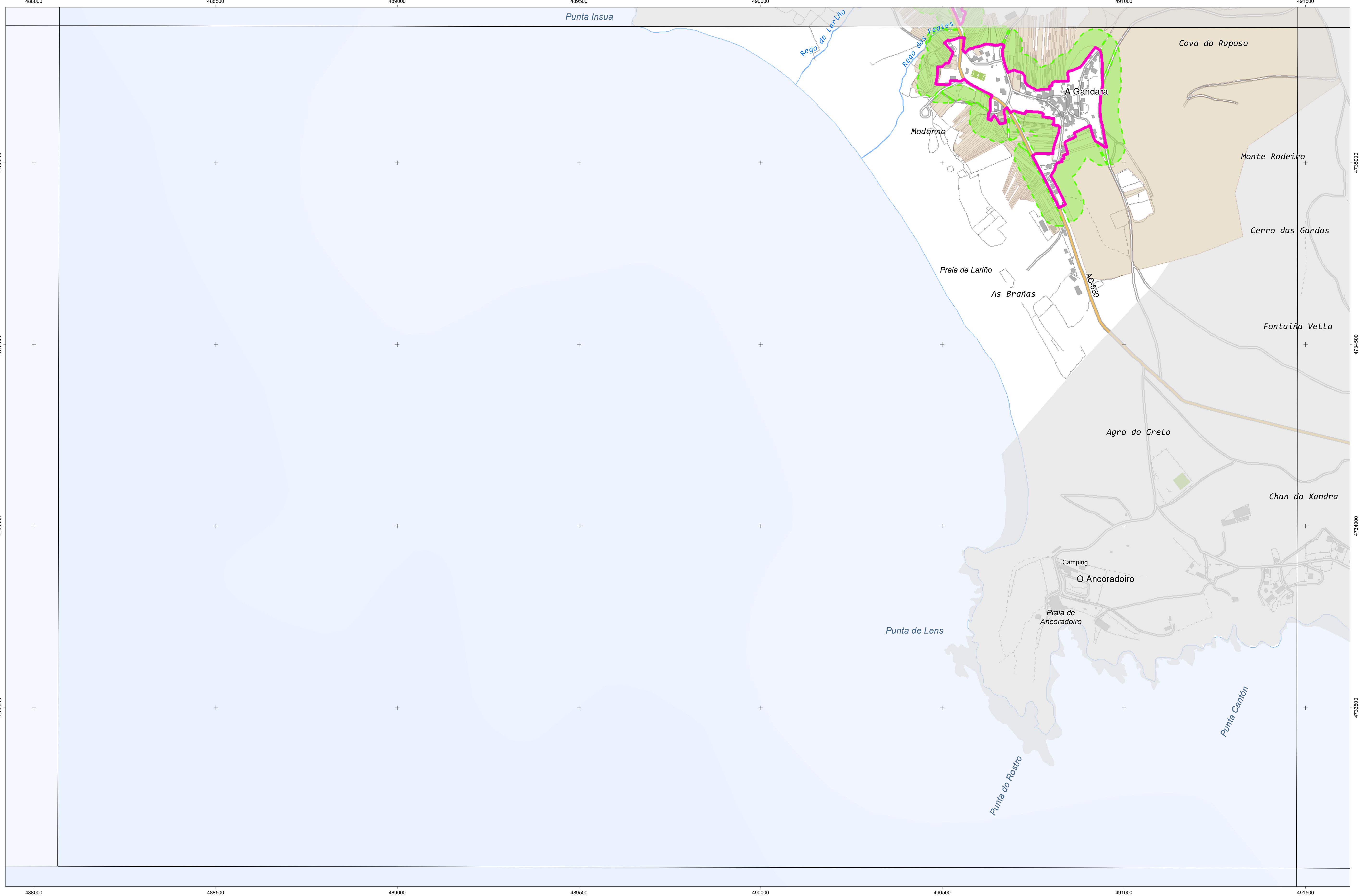
UTM ED50 Fuso 29	X	Y	Xeográficas ETRS89	Latitude
1	488198,8	4737905,1	-9:08:45,0	42:47:30,0
2	491806,4	4737900,1	-9:06:15,0	42:47:30,0
3	491803,6	4735586,6	-9:06:15,0	42:46:15,0
4	488194,8	4735581,7	-9:08:45,0	42:46:15,0

Proxección U.T.M. Fuso 29  
 Elipsóide GRS80  
 Sistema de referencia ETRS89



Folla: 0119A-0203





### CARTOGRAFÍA DAS FAIXAS SECUNDARIAS DE XESTIÓN DE BIOMASA

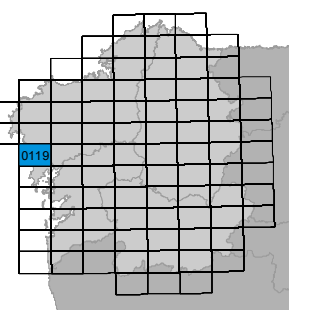
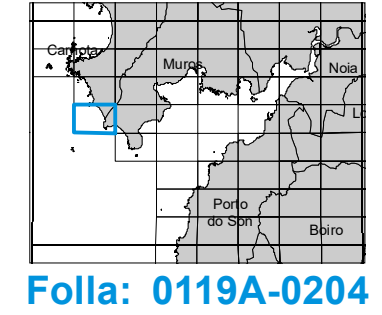
- Parcelas afectadas
- Faixa Protección 50m
- Solo de Nucleo Rural
- Solo Urbano
- Solo Urbanizable
- Delimitación Automática
- Delimitación Enviada polo Concello

#### Parcelas afectadas por faixas de 50 metros entorno a núcleos

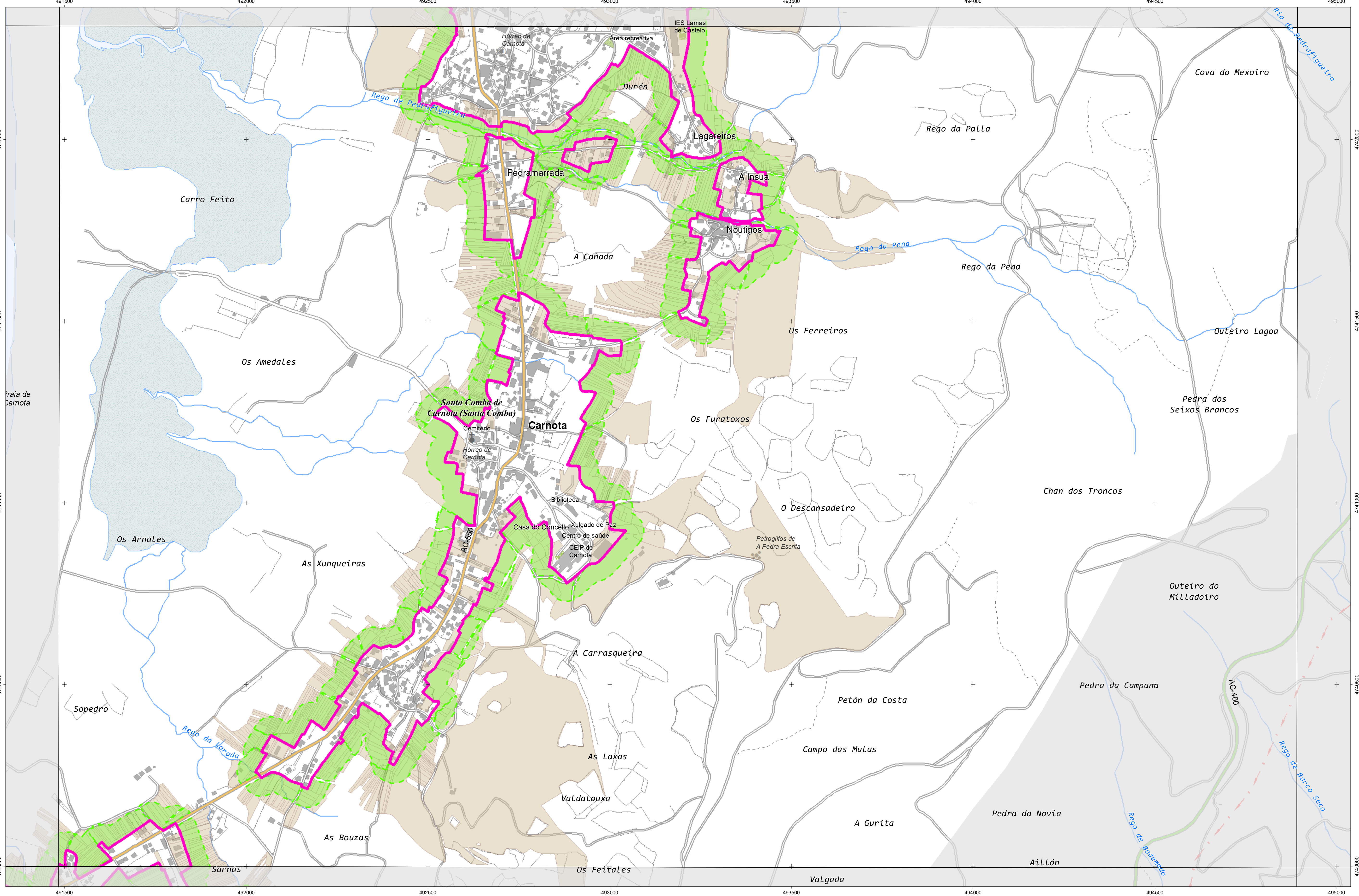
Coordenadas das esquinas da folla

UTM ED50 Fuso 29		Xeográficas ETRS89	
x	y	Longitude	Latitude
1 488194,8	4735591,7	-9:08:45,0	42:46:15,0
2 491603,6	4735586,6	-9:06:15,0	42:46:15,0
3 491600,7	4733273,3	-9:06:15,0	42:45:00,0
4 488190,8	4733278,3	-9:08:45,0	42:45:00,0

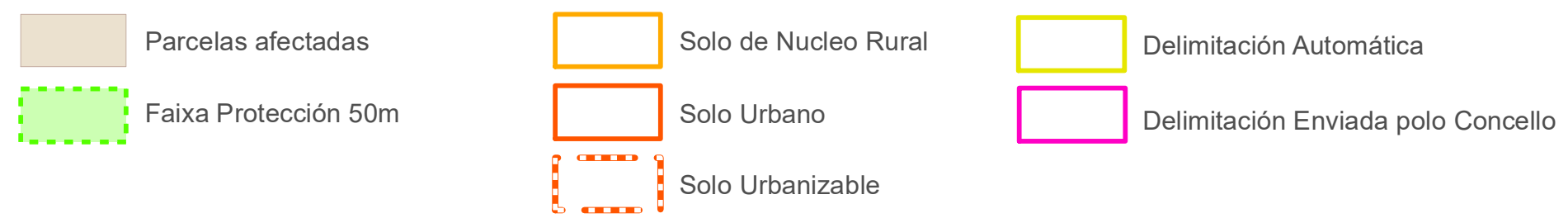
Proxección U.T.M. Fuso 29  
 Elipsóide GRS80  
 Sistema de referencia ETRS89







### CARTOGRAFÍA DAS FAIXAS SECUNDARIAS DE XESTIÓN DE BIOMASA

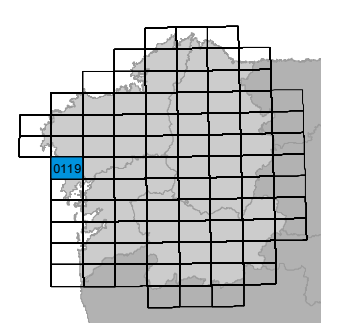
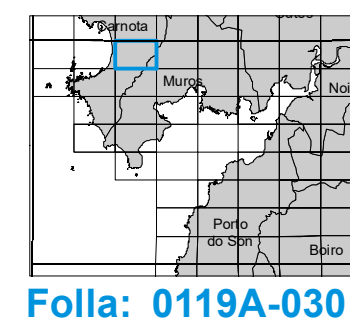


#### Parcelas afectadas por faixas de 50 metros entorno a núcleos

Coordenadas das esquinas da folla

UTM ED50 Fuso 29	X	Y	Xeográficas ETRS89	Latitude
1	491612,2	4742526,9	-9:06:15,0	42:50:00,0
2	495017,5	4742523,5	-9:03:45,0	42:50:00,0
3	495015,7	4740210,1	-9:03:45,0	42:48:45,0
4	491609,3	4740213,5	-9:06:15,0	42:48:45,0

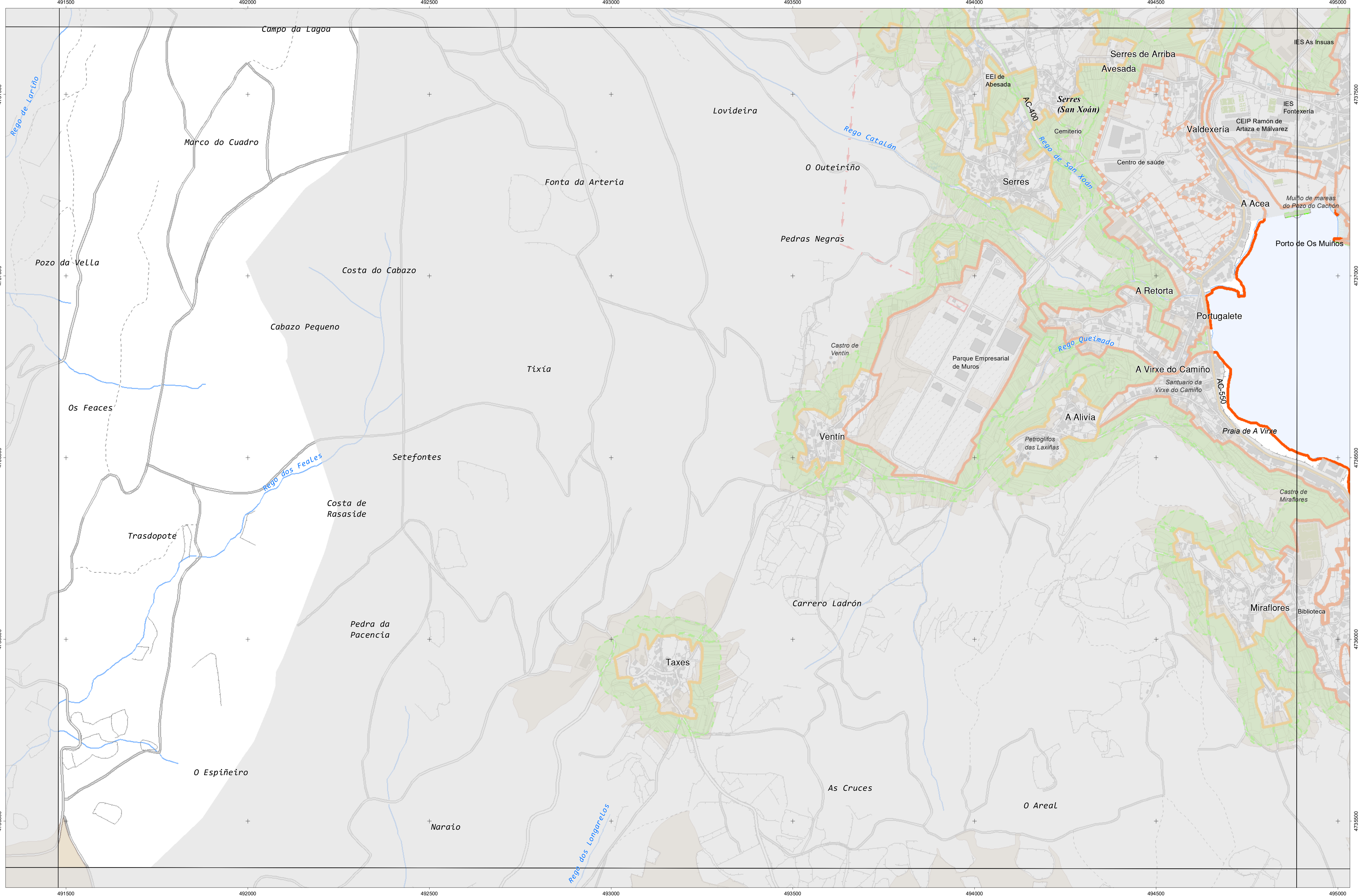
Proxección U.T.M. Fuso 29  
Elixeción GRS89  
Sistema de referencia ETRS89











### CARTOGRAFÍA DAS FAIXAS SECUNDARIAS DE XESTIÓN DE BIOMASA

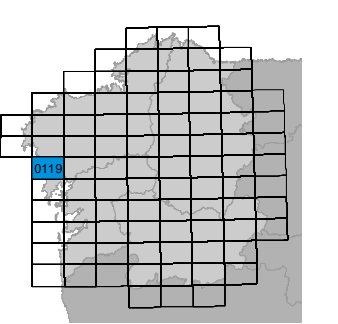
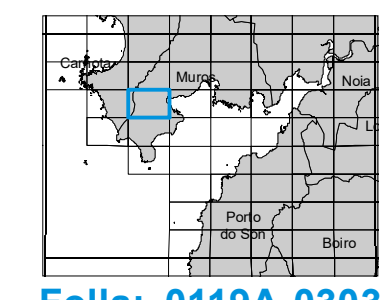
- Parcelas afectadas
- Faixa Protección 50m
- Solo de Nucleo Rural
- Solo Urbano
- Solo Urbanizable
- Delimitación Automática
- Delimitación Enviada polo Concello

#### Parcelas afectadas por faixas de 50 metros entorno a núcleos

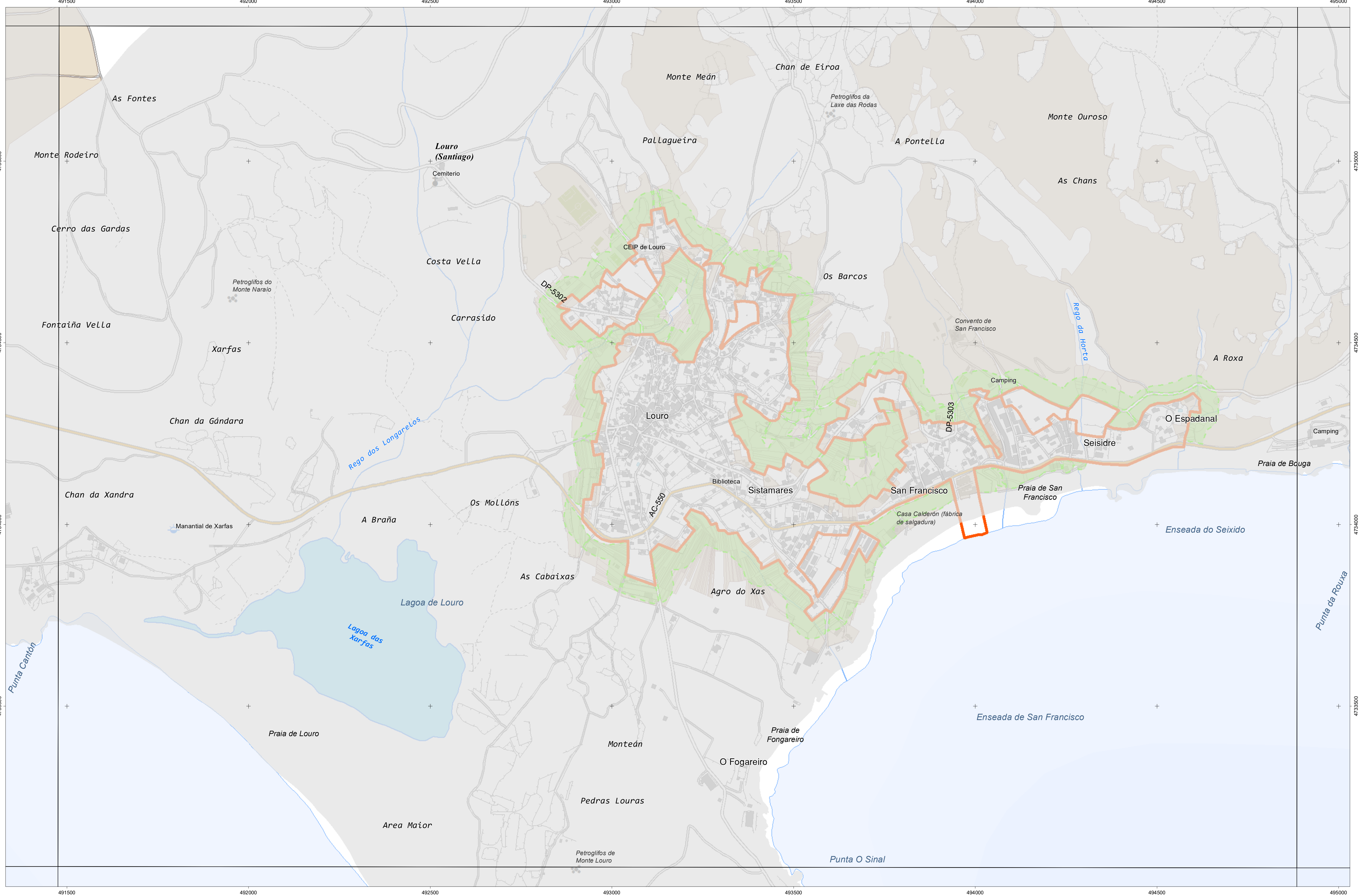
Coordenadas das esquinas da folla

UTM ED50 Fuso 29	x	y	Xeográficas ETRS89 Longitude	Latitude
1	491606,4	4737900,1	-9:06:15,0	42:47:30,0
2	495014,0	4737996,7	-9:03:45,0	42:47:30,0
3	495012,3	4735583,3	-9:03:45,0	42:46:15,0
4	491603,6	4735586,6	-9:06:15,0	42:46:15,0

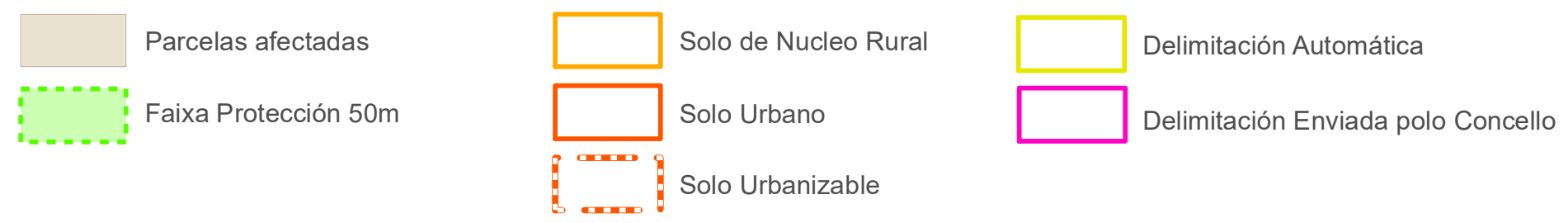
Proxección U.T.M. Fuso 29  
Elixeción GRS89  
Sistema de referencia ETRS89







### CARTOGRAFÍA DAS FAIXAS SECUNDARIAS DE XESTIÓN DE BIOMASA

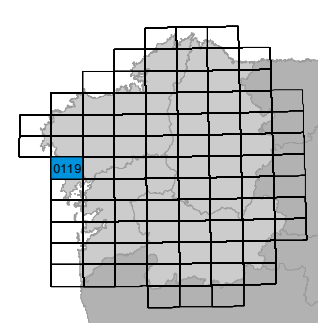
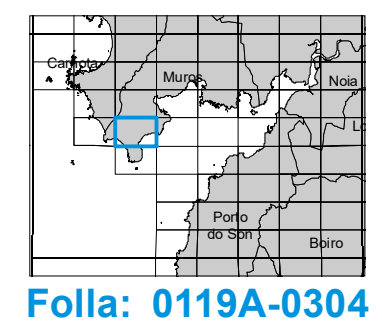


#### Parcelas afectadas por faixas de 50 metros entorno a núcleos

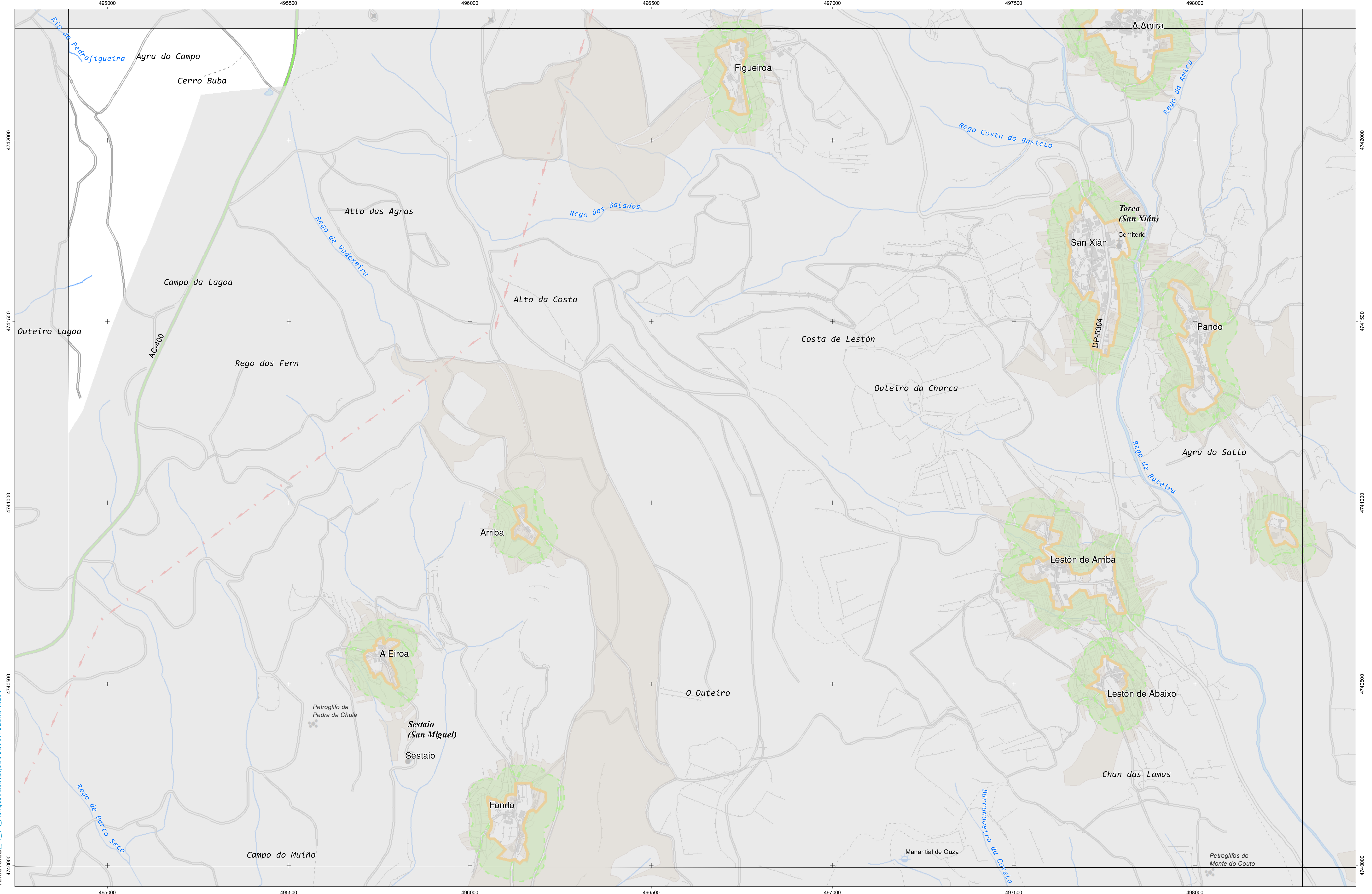
Coordenadas das esquinas da folla

UTM ED50 Fuso 29	X	Y	Xeográficas ETRS89	Latitudo
1	491603,6	4735586,6	-9,06:15,0	42:46:15,0
2	495012,3	4735583,3	-9,03:45,0	42:46:15,0
3	495010,6	4733289,9	-9,03:45,0	42:45:00,0
4	491600,7	4733275,3	-9,06:15,0	42:45:00,0

Proxección U.T.M. Fuso 29  
 Elipsóide GRS80  
 Sistema de referencia ETRS89







INSTITUTO DE ESTUDIOS DO TERRITORIO  
 Cartografía elaborada polo Instituto de Estudos do Territorio

### CARTOGRAFÍA DAS FAIXAS SECUNDARIAS DE XESTIÓN DE BIOMASA

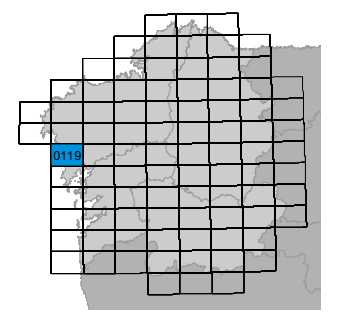
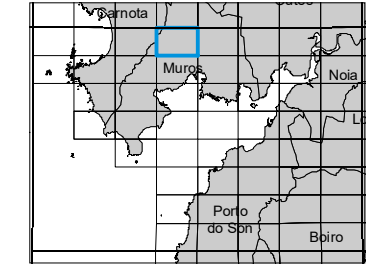
- |                      |                      |                                    |
|----------------------|----------------------|------------------------------------|
| Parcelas afectadas   | Solo de Nucleo Rural | Delimitación Automática            |
| Faixa Protección 50m | Solo Urbano          | Delimitación Enviada polo Concello |
| Solo Urbanizable     |                      |                                    |

#### Parcelas afectadas por faixas de 50 metros entorno a núcleos

Coordenadas das esquinas da folla

UTM ED50 Fuso 29		Xeográficas ETRS89		
x	y	Longitude	Latitude	
1	495017,5	4742523,5	-9.03.45,0	42.50.00,0
2	498422,8	4742521,8	-9.01.15,0	42.50.00,0
3	498422,2	4740208,4	-9.01.15,0	42.48.45,0
4	495015,7	4740210,1	-9.03.45,0	42.48.45,0

Proxección U.T.M. Fuso 29  
 Elipsóide GRS80  
 Sistema de referencia ETRS89



Folla: 0119A-0401